

**TABLE OF CONTENTS**  
**Declaration of Covenants, Conditions, Restrictions, Limitations and Easements**  
**EAGLE LANDING AT OAKLEAF PLANTATION HOMEOWNERS' ASSOCIATION**

<b>ARTICLE I - STATEMENT OF PURPOSE.....</b>	<b>2</b>
<b>ARTICLE II - DEFINITIONS.....</b>	<b>2</b>
<b>ARTICLE III - ADDITION OR RELEASE OF PROPERTY.....</b>	<b>7</b>
<b>ARTICLE IV - ARCHITECTURAL CONTROL .....</b>	<b>7</b>
Section 1 Architectural Review Committee.....	7
Section 2 Approval Required for All Proposed Improvements.....	7
Section 3 Submission & Review of Plans .....	8
Section 4 Plans & Specifications to be Submitted.....	8
Section 5 Approval Process.....	9
Section 6 Commencement & Completion of Construction .....	9
Section 7 Failure to Complete Within Required Period.....	9
Section 8 Alteration to Completed Improvements; Approved Contractor .....	10
Section 9 Reconstruction.....	10
Section 10 Consultation with Architects, Etceteras; Review Fees.....	10
Section 11 Permitted Deliveries: Toilet Facilities.....	11
Section 12 Approval Not a Guarantee; Indemnity.....	11
<b>ARTICLE V. GENERAL USE RESTRICTIONS .....</b>	<b>12</b>
Section 1-3 General Limitations on Use of Lots, Parcels, Dwelling Units.....	12
Section 4 Division of Lots and Parcels.....	13
Section 5 Creation of Condominium .....	13
Section 6 Lawful Use.....	13
Section 7 Leasing; Timeshares.....	13
Section 8 Garage Sales.....	14
Section 9 Nuisances.....	14
Section 10 Temporary, Movable Structures.....	14
Section 11 Noise.....	14
Section 12 Pets & Animals.....	15
Section 13 Hunting & Trapping; Firearms.....	15
Section 14 General Vehicular Restrictions .....	15
Section 15 Open Air Burning .....	16
Section 16 Emissions.....	16
Section 17 Mining.....	16

Section 18	Living Area.....	17
Section 19	Water Conservation .....	17
Section 20	Energy Conservation .....	17
Section 21	Dust Control .....	17
Section 22	Grading.....	17
Section 23	Erosion Control .....	18
Section 24	Control of Vegetation .....	18
Section 25	Screening of Structures & Objects .....	18
Section 26	Fences & Walls.....	18
Section 27	Driveways.....	19
Section 28	Signs .....	19
Section 29	Trash Containers.....	20
Section 30	No Window Air Conditioners .....	20
Section 31	Antennas.....	20
Section 32	Recreational & Play Structures.....	20
Section 33	Wells & Sewage .....	20
Section 34	Window Coverings.....	20
Section 35	Garage Doors to be Closed .....	21
Section 36	Flags .....	21
Section 37	Exterior Decorations .....	21
Section 38	Exterior Lighting .....	21
Section 39	Exterior Clotheslines; Deck & Porch Railings .....	21
Section 40	Access Ramps .....	22
Section 41	Cable Television & High Speed Internet Services .....	22
Section 42	Maintenance .....	22
Section 43	Reconstruction & Repair.....	23
Section 44	Declarant's Activities.....	23
Section 45	Rules & Regulations.....	23
Section 46	Waivers .....	23
Section 47	Sidewalk Easement.....	23
 <i>ARTICLE VI. DEVELOPMENT ORDER; PUD; Clay County Utility Authority.....</i>		 <i>24</i>
Section 1.	Applicability; Compliance .....	24
Section 2.	Specific Provisions .....	24
 <i>ARTICLE VII. Conservation Areas; Waterways.....</i>		 <i>26</i>

Section 1.	Conservation Areas. ....	26
Section 2.	Notification of Conveyance to SJRWMD .....	27
Section 3.	Ownership of Waterways.....	27
Section 4.	Water Management & Drainage Control.....	27
Section 5.	Embankment Management.....	28
Section 6.	Docks; Motorized Boats .....	28
Section 7.	Trash. ....	28
Section 8	Withdrawal of Water .....	28
Section 9	Enforcement by SJRWMD .....	28
Section 10	Limitations on Amendments.....	29
Section 11	Reservation of Lake Water Drainage & Use Easement Rights.....	29
Section 12	Access, Utility & Drainage Easement .....	29
Section 13	Disclaimers as to Waterways & Natural Areas .....	30
Section 14	Jurisdictional Areas & Permits. ....	30
 <i>ARTICLE VIII - GOLF COURSE.....</i>		 <i>31</i>
Section 1	Use .....	31
Section 2	Proximity; Inherent Risks.....	32
Section 3	Modifications to Golf Course.....	32
Section 4	No View Easements, Etceteras.....	32
Section 5	Right of Entry .....	32
Section 6	Fencing/Shrubbery Regulations. ....	33
Section 7	No Recreational Use .....	33
Section 8	No interference.....	33
Section 9	Assumption of Risk.....	33
Section 10	Golf Course Not Burdened. ....	34
 <i>ARTICLE IX. THE ASSOCIATION .....</i>		 <i>34</i>
Section 1	Duties .....	34
Section 2	Declarant Responsibility for Deficits .....	35
Section 3	Class of Members; Voting Rights.....	35
Section 4	Termination of Class C Membership; Subsequent Voting Rights of Declarant .....	36
Section 5	Voting by Class .....	36
Section 6	Other Portions of Property .....	36

<b>ARTICLE X - ASSESSMENTS .....</b>	<b>36</b>
<b>Section 1 Authority to Levy; Purpose. ....</b>	<b>36</b>
<b>Section 2 Member's Personal Obligation.....</b>	<b>36</b>
<b>Section 3 Lien.....</b>	<b>37</b>
<b>Section 4 Failure to Adopt a Budget.....</b>	<b>37</b>
<b>Section 5 Regular Assessments .....</b>	<b>37</b>
<b>Section 6 Determination of Amount of Regular Assessment .....</b>	<b>37</b>
<b>Section 7 Increases in Regular Assements. ....</b>	<b>38</b>
<b>Section 8 Special Assessments .....</b>	<b>38</b>
<b>Section 9 Determination of Amount of Special Assessment.....</b>	<b>38</b>
<b>Section 10 Capitalization of Association.....</b>	<b>39</b>
<b>Section 11 Estoppel Certificate.....</b>	<b>39</b>
<b>Section 12 Third Party Services .....</b>	<b>39</b>
<b>ARTICLE XI - INSURANCE.....</b>	<b>40</b>
<b>Section 1 Liability Insurance.....</b>	<b>40</b>
<b>Section 2 Fidelity Bonds.....</b>	<b>40</b>
<b>Section 3 Directors' and Officers' Liability Insurance .....</b>	<b>40</b>
<b>Section 4 Failure to Obtain Insurance .....</b>	<b>40</b>
<b>Section 5 Owners' Insurance Requirements.....</b>	<b>40</b>
<b>ARTICLE XII - GENERAL PROVISIONS .....</b>	<b>40</b>
<b>Section 1 Duration.....</b>	<b>40</b>
<b>Section 2 Termination of Delcaration; Effect of Termination .....</b>	<b>41</b>
<b>Section 3 Declarant's Unilateral Right to Amend .....</b>	<b>41</b>
<b>Section 4 Other Amendments. ....</b>	<b>41</b>
<b>Section 5 Quorum Requirements.....</b>	<b>41</b>
<b>Section 6 Notice of Termination or Amendment.....</b>	<b>41</b>
<b>Section 7 Additional Restrictive Covenants.....</b>	<b>42</b>
<b>Section 8 Remedy for Monetary Breach .....</b>	<b>42</b>
<b>Section 9 Remedy for Non-Monetary Breach.....</b>	<b>42</b>
<b>Section 10 Dispute Resolution .....</b>	<b>43</b>
<b>Section 11 Certain Rights of Association .....</b>	<b>44</b>
<b>Section 12 Due Process Rights.....</b>	<b>44</b>
<b>Section 13 Venue; Waiver of Trial by Jury; Service of Process.....</b>	<b>45</b>

<b>Section 14</b>	<b>Costs of Corrective Action; Lien .....</b>	<b>45</b>
<b>Section 15</b>	<b>Failure No Waiver .....</b>	<b>45</b>
<b>Section 16</b>	<b>Assignment. ....</b>	<b>46</b>
<b>Section 17</b>	<b>Notices .....</b>	<b>46</b>
<b>Section 18</b>	<b>Severability .....</b>	<b>46</b>
<b>Section 19</b>	<b>Interpretation .....</b>	<b>47</b>
<b>Section 20</b>	<b>Authorized Action.....</b>	<b>47</b>
<b>Section 21</b>	<b>Other Agreements.....</b>	<b>47</b>
<b>Section 22</b>	<b>Limited Liability .....</b>	<b>47</b>
<b>Section 23</b>	<b>Exceptions.....</b>	<b>48</b>
<b>Section 24</b>	<b>Management &amp; Contract Rights of Association.....</b>	<b>48</b>
<b>Section 25</b>	<b>Statutes, Chapter 720 .....</b>	<b>48</b>
<b>Section 26</b>	<b>Master Plan.....</b>	<b>49</b>
<b>Section 27</b>	<b>Use of Names .....</b>	<b>49</b>
<b>Section 28</b>	<b>No Rights Vested in Public; Easements Personal to Declarant.....</b>	<b>49</b>
<b>Section 29</b>	<b>Execution by Association .....</b>	<b>49</b>
<b>Section 30</b>	<b>References.....</b>	<b>50</b>
<b>Section 31</b>	<b>Applicability to CDD .....</b>	<b>50</b>

**Exhibits**

<b>Exhibit A</b>	<b>Property Owned by Eagle Landing Limited Partnership.....</b>	<b>53</b>
<b>Exhibit B</b>	<b>The Property .....</b>	<b>54</b>
<b>Exhibit C</b>	<b>Articles of Incorporation</b>	
<b>Exhibit D</b>	<b>Bylaws</b>	

**Addendums (in Recorded Date Order)**

<b>Partial Release of Deed Restrictions (Phases I &amp; II) .....</b>	<b>1/5/2005</b>
<b>Termination of Option Agreement .....</b>	<b>1/28/2005</b>
<b>Reaffirmation Agreement .....</b>	<b>3/02/2005</b>
<b>First Supplemental Declaration of Covenants.....</b>	<b>5/27/2005</b>
<b>Amended &amp; Restated Partial Release of Deed Restrictions .....</b>	<b>6/23/2005</b>
<b>Partial Release of Deed Restrictions (inc. Termination of Option) .....</b>	<b>6/23/2005</b>
<b>Second Supplemental Declaration of Covenants (inc. Termination of Option) .....</b>	<b>8/03/2006</b>
<b>Partial Release of Deed Restrictions .....</b>	<b>8/03/2006</b>
<b>Covenants for Membership and Club Charges .....</b>	<b>2/08/2010</b>


**Eagle Landing Rules & Regulations**

67

5 MIN. RETURN

Prepared by and return to:

Thomas E. Carr & Associates, P.C.  
Suite 650  
1100 Boulders Parkway  
Richmond, Virginia 23225



Clerk's Office

**DECLARATION OF COVENANTS, CONDITIONS,  
RESTRICTIONS, LIMITATIONS AND EASEMENTS**

THIS DECLARATION OF COVENANTS, CONDITIONS, RESTRICTIONS, LIMITATIONS AND EASEMENTS, made this 14<sup>th</sup> day of January, 2005 by **EAGLE LANDING LIMITED PARTNERSHIP**, a Virginia limited partnership, whose address is 1880 Eagle Harbor Parkway, Orange Park, Florida 32003 ("Declarant") and **EAGLE LANDING AT OAKLEAF PLANTATION HOMEOWNERS' ASSOCIATION, INC.**, a Florida corporation, whose address is 1880 Eagle Harbor Parkway, Orange Park, Florida 32003 ("Association") with respect to certain property owned by Declarant in the County and described hereinafter,


**WITNESSETH:**

**WHEREAS**, Declarant owns the land described in **EXHIBIT "A"** attached hereto and by this reference made a part hereof, consisting of approximately 1,126 acres located West of Brannan Field-Chaffee Road and South of OakLeaf Plantation Parkway in Clay County, Florida;

**WHEREAS**, Declarant is developing a residential community known as Eagle Landing on a portion of such land and a golf course on the balance thereof;

**WHEREAS**, the community will be developed in stages, the initial stage being Eagle Landing at OakLeaf Plantation Phase One, to be developed on the portion of such land described in **EXHIBIT "B"** attached hereto and by this reference made a part hereof;

**WHEREAS**, Declarant wishes to insure that each stage of the community will be subdivided, developed, improved, occupied, used and enjoyed with consistently high architectural, ecological, environmental and aesthetic standards so as to create within the community a pleasant, attractive, safe and harmonious physical environment which will contribute to and enhance the quality of life for all residents;



**WHEREAS**, in furtherance of the foregoing, Declarant wishes to subject the Property to certain covenants, conditions, restrictions, easements and reservations; and

**WHEREAS**, the Association has been formed by Declarant to serve as the homeowners' association for the community, and wishes to join herein to agree to be bound by the provisions hereof. **NOW, THEREFORE**, Declarant hereby declares that the Property shall be held, sold and conveyed subject to the easements, restrictions, covenants, limitations, conditions, and reservations set forth herein and the provisions hereof.

**ARTICLE I.  
Statement of Purpose; Run with the Land**

The purposes of this Declaration are to provide a framework for the development of the Project as a community which is both aesthetically appealing and functionally practical and generally to preserve and enhance the value of the Property and the Project. Accordingly, certain objective standards are included where it is felt they will enhance and protect the community environment. However, Declarant recognizes that objective standards cannot be all-inclusive and has reserved to the entities having jurisdiction over the Property and itself certain discretionary authority as described hereinafter. Declarant intends that such discretion be exercised by such entities and it to promote and preserve the purposes of this Declaration and the common welfare of the Owners, Designees and Interested Parties. Except where expressly stated to the contrary, this Declaration shall run with the land burdened thereby and be binding upon all parties having any right, title or interest in such land or any part thereof, their heirs, successors and assigns, and shall inure to the benefit of each owner thereof.

**ARTICLE II.  
Definitions**


“Additional Property” means the the property, if any, to which the provisions of this Declaration are extended pursuant to Article III, Section 1.

“Applicant” means any party seeking approval of proposed improvements pursuant to Article IV.

“ARC” means the architectural review committee(s) established pursuant to Article IV, Section 1.

“Articles” means the Articles of Incorporation of the Association, as the same may be amended from time to time, a copy of which is attached hereto as **EXHIBIT “C”**.

“Assessments” means Regular Assessments and Special Assessments levied by the Board.



“Association” means the Eagle Landing at OakLeaf Plantation Homeowners’ Association, Inc., its successors and assigns.

“Board” means the board of directors of the Association.

“Bylaws” means the Bylaws of the Association, as the same may be amended from time to time, a copy of which is attached hereto as EXHIBIT “D”.

“CDD” means The South Village Community Development District established by the County Board of Commissioners through ordinance 2003-36, effective April 28, 2003, under the terms of the Uniform Community Development District Act of 1980 (Chapter 190, Florida Statutes), as the same may be amended from time to time.

“Class A Member” means those Owners identified as such in Article IX, Subsection 3(a).

“Class B Member” means those Owners identified as such in Article IX, Subsection 3(b).

“Class C Member” means the party identified as such in Article IX, Subsection 3(c).

“Condominium” means any portion of the Property becoming a condominium pursuant to the Condominium Act.

“Condominium Act” means Statutes, Chapter 718.

“Condominium Association” means a unit owners’ association formed in connection with a Condominium pursuant to the Condominium Act.

“Condominium Facilities” means the portion of a Condominium other than Condominium Units, including Improvements thereupon.


“Condominium Parcel” means any portion of the Property shown on a Plat and intended by Declarant to be improved with Condominium Units, excluding any portion of such a parcel that has become a Condominium.

“Condominium Unit” means a unit created by recordation of a declaration pursuant to the Condominium Act and intended for use as a residence for a single family.

“Conservation Areas” means all portions of the Property burdened by the Conservation Easement.

“Conservation Easement” means that certain Deed of Conservation Easement dated as of April 8, 2004 by and between Declarant and the SJRWMD recorded June 18, 2004 in the Official Records at Book 2390, Page 0200 and rerecorded January 6, 2005 in the Official Records at Book 2473, Page 94.





“County” means Clay County, Florida.

“Declarant” means Eagle Landing Limited Partnership, a Virginia limited partnership, those successors or assigns to whom such partnership or any due successor or assignee thereof expressly assigns all or any portion of its rights and/or obligations hereunder (whether revocably or irrevocably) pursuant to an instrument of assignment recorded in the Official Records, and the Association at such time as any of such rights and/or obligations are deemed to have been transferred to it in whole or in part pursuant to the provisions of Article XII, Section 16.

“Declaration” means this Declaration of Covenants, Conditions, Restrictions, Limitations and Easements, as the same may be supplemented or amended from time to time.

“Department” means the Florida Department of Business and Professional Regulation or any successor department or agency thereto.

“Designee” means a natural person designated by an Owner (that itself is not a natural person) as the person to be deemed Owner of the Lot, Condominium Unit and/or Parcel owned by such non-natural person for the purposes set forth herein.


“Development Order” means the Amended and Restated Development Order for the Villages of Argyle Forest Development of Regional Impact adopted pursuant to Ordinance 99-46 adopted by the County Board of Supervisors September 28, 1999 and ratified by Ordinance 99-54 adopted by such Board on October 21, 1999, as such Order may have been or may be supplemented or amended from time to time, the terms of which are specifically incorporated herein by reference.

“Development Parcel” means a portion of the Property conveyed by Declarant to a third party that acquires such portion of the Property with the intention of resubdividing same in order to create Lots.

“Dwelling Unit” means a Condominium Unit or Improvement constructed on a Lot for which a certificate of occupancy for has been issued by the County for use as a single family residence.

“Golf Course” means the golf course and related facilities Declarant intends to develop on the Golf Course Parcel.

“Golf Course Parcel” means the property conveyed to Declarant by AFI Associates, Inc. pursuant to that certain Special Warranty Deed dated December 23, 2003, recorded in the Official Records at Book 2309, page 241, less and except all portions thereof duly released from the golf course restrictions set forth therein pursuant to instruments of release recorded in the Official Records from time to time.



“Guidelines” means the standards for design and construction of all Improvements on the Property promulgated by the ARC from time to time, as the same may be supplemented or amended, pursuant to Article IV, Section 2.

“Improvement” means any improvement duly approved or deemed approved pursuant to Article IV, Section 5.

“Interested Party” means (i) in the case of an Owner who is a natural person, a tenant, immediate family member, guest, invitee, licensee or agent of such Owner; immediate family member, guest, invitee, licensee or agent of such a tenant; domestic partner, parent, and/or grandchild residing with such Owner or tenant; or any other bona fide resident of such Owner’s Dwelling Unit; (ii) in the case of any other Owner, the Designee; a tenant of such Owner; an immediate family member, guest, invitee, licensee or agent of such Designee; immediate family member, guest, invitee, licensee or agent of such a tenant; domestic partner, parent and/or grandchild residing with such Designee or tenant; or any other bona fide resident of such Owner’s Dwelling Unit; and (iii) until the Ownership Termination Date, employees, guests, invitees and agents of Declarant.

“IRS Rate” means the rate charged by the Internal Revenue Service on delinquent taxes from time to time.

“Landscape Guidelines” means the landscape guidelines promulgated by Declarant or the ARC, as the case may be, as such Guidelines may be modified or amended by Declarant in Declarant’s sole discretion from time to time.

“Lot” means a portion of the Property shown on a Plat on which is constructed or is intended to be constructed one (1) (i) detached, (ii) townhouse or zero lot line or (iii) other type of cluster housing Dwelling Unit intended primarily for owner occupancy.


“Master Plan” means the conceptual plan prepared by Declarant for overall development of the Project, as the same may be amended from time to time.

“Members” means the Class A Members, Class B Members and, for so long as there is such a membership, the Class C Member.

“Official Records” means the official land records of the County.

“Other Land” means all portions of the Property other than Lots, Condominium Units, Condominium Facilities, Parcels, Conservation Areas, and Waterways.

“Owner” means (i) with respect to a Lot, Condominium Unit or Parcel, the record owner of fee simple title thereto; (ii) with respect to Condominium Facilities, the Condominium Association related thereto; and (iii) until the Ownership Termination Date, Declarant; but does



not mean or refer to (y) a mortgagee unless such mortgagee has acquired fee simple title pursuant to foreclosure or a proceeding or deed in lieu of foreclosure; or (z) any other party having an interest in any Lot, Dwelling Unit, Parcel, Condominium Facilities or Other Land solely as security for the performance of an obligation.

“Ownership Termination Date” means the date upon which Declarant no longer owns or controls development of any portion of the Property upon which, pursuant to the Master Plan, it is anticipated that lots or parcels will be created.

“Parcel” means a Condominium Parcel or Development Parcel.

“Plat” means any subdivision or resubdivision plat for a portion of the Declarant Property recorded in the Official Records.

“Project” means the community being developed on a portion of the Declarant Property by Declarant to be known as Eagle Landing at OakLeaf Plantation.

“Property” means (i) the property more particularly described in EXHIBIT “B”, plus (ii) the Additional Property, less and except any portion thereof (iii) duly dedicated for public use pursuant to a Plat or (iv) dedicated to the CDD pursuant to a Plat or otherwise conveyed by Declarant to the CDD.

“PUD” means Planned Unit Development Ordinance No. 99-45 adopted by the Clay County Board of Supervisors September 28, 1999, as such Ordinance may have been or may be supplemented or amended from time to time, the terms of which are specifically incorporated herein by reference.

“Recognized Holiday” means any day upon which commercial banks in the County are not open for business (other than via automatic teller machines or any other form of conducting business without direct customer-to-natural person interaction).


“Regular Assessment” means an Assessment levied pursuant to Article X, Section 5.

“Rules and Regulations” means the rules and regulations promulgated by Declarant pursuant to Article V, Section 45, as such rules and regulations may be modified or amended from time to time.

“SJRWMD” means the St. Johns River Water Management District.

“Special Assessment” means an Assessment levied pursuant to Article X, Section 8.

“Statutes” means the Florida general laws in effect as of the date hereof, as subsequently modified or amended.



“Waterways” means all lakes, ponds, rivers, creeks, streams and other waters and watercourses located within or contiguous to the Property or any portion thereof.

**ARTICLE III.  
Addition or  
Release of Property**

**Section 1.** Addition of Other Property. Until the Class C Membership terminates, the Class C Member may (but shall not be obligated to) subject additional property to this Declaration by recordation of a supplemental declaration in the Official Records without joindre or the consent of any other party, and with such modifications of the provisions hereof or additional provisions as Declarant may elect, provided no such modifications or additional provisions are materially inconsistent with Article I.

**Section 2.** Release of Property.

Until the Class C Membership terminates, the Class C Member may release any portion of the Property from the provisions of this Declaration by recordation of a declaration of release in the Official Records without joindre or the consent of any other party, provided such release is not materially inconsistent with the provisions of Article I.


**ARTICLE IV.  
Architectural Control**

**Section 1.** Architectural Review Committee.

Declarant, until the Ownership Termination Date, and, thereafter, the Board, shall appoint an architectural review committee for the purposes set forth in this Article IV. Such committee shall consist of at least three (3) persons, who need not be Members and who shall serve at the pleasure of Declarant or the Board, as the case may be. A majority of such a committee shall constitute a quorum to transact business. The action of such majority shall constitute the action of the committee.

**Section 2.** Approval Required for All Proposed Improvements; Guidelines; Waiver.

In order to ensure the development of the Property as a community of the highest quality in which all improvements are harmonious in architectural design and aesthetic appearance, the exclusive power and discretion to approve all proposed improvements made on the Property is hereby reserved to the ARC. No improvements or modification or alteration affecting the exterior appearance of any previously approved Improvement (other than minor alterations in previously approved landscaping and vegetation) may be made on any part of the Property without the prior written consent of the ARC obtained pursuant to the procedures set forth in this Article IV. The ARC has promulgated the Landscape Guidelines and shall promulgate guidelines concerning the design and construction of improvements, lighting, signage and other



aspects of development of the Project from time to time, and thereafter supplement or amend such guidelines, which guidelines shall be made available by the ARC to all Applicants without charge and shall be binding upon all Applicants other than to the extent expressly waived by the ARC. The ARC shall not grant any waiver from the requirements of such guidelines that is materially inconsistent with the provisions of Article I.


**Section 3. Submission and Review of Plans.**

No residence, accessory building, fence, wall, walkway, drive or other structure or improvement or lighting or landscaping related thereto shall be erected or placed on any portion of the Property, nor, without the prior written approval of the ARC, shall any application for a building or other permit required for any of the foregoing be filed unless and until final plans and specifications therefore, including, without limitation, all materials required by Section 4 below or otherwise by the ARC, have been approved or deemed approved by the ARC. The ARC shall have the absolute right to refuse approval of any plans which in its opinion are not suitable or do not comply with the terms of this Declaration and the Guidelines. The ARC shall evaluate each application for its total effect on the Property. This evaluation may involve matters of judgment and taste that cannot be reduced to an objective list of measurable criteria. It is possible that a proposed improvement that satisfies individual criteria delineated in this Article IV may be disapproved, if in the sole discretion of the ARC the proposed improvement is unacceptable. The approval of any proposed improvement shall not obligate the ARC to approve applications involving similar designs, aesthetic appearance or site plans for other proposed improvements.

**Section 4. Plans and Specifications to be Submitted.**

Unless submission thereof is waived in writing by the ARC, each Applicant shall submit duplicate originals of the following documents (prepared by duly licensed builders, architects, engineers, landscape architects or similarly qualified professionals), accompanied by such additional information and materials which in the opinion of the ARC may be required for its review:

- (a) a site plan showing all property lines, the intended foundation footprint(s), building setbacks, location of easements of record, flood plain boundaries, Waterways and Conservation Areas burdening or contiguous to the site, if any, existing trees having a diameter of six (6) inches or more measured at a height three (3) feet above the ground, existing improvements, drives, and existing and proposed surface contours and elevations;
- (b) a scaled floor plan or plans;
- (c) elevation drawings of all sides of any contemplated residences and/or accessory buildings;
- (d) a summary specification list;



(e) samples of proposed exterior finish, fencing, and screening wall materials, or photographs where samples are not available; and

(f) landscaping plans (including plans for any related exterior lighting) showing existing vegetation to be retained and the location, quantity and species of plants, trees and other vegetation to be added.

One copy of each plan submitted shall become the sole property of the ARC.

**Section 5. Approval Process.**


The ARC shall grant or withhold approval for proposed improvements within forty-five (45) days after confirming to an Applicant that his, her or its application has been received accompanied by all items required for review, each in form and substance acceptable to the ARC. If the ARC fails to withhold approval by the end of such period and does not cure such failure within fifteen (15) days after receipt of notice thereof from the Applicant, the ARC shall be deemed to have granted approval, provided the ARC may grant conditional approval for proposed improvements, which shall be deemed a withholding of approval until such time as the Applicant satisfies all conditions to approval to the satisfaction of the ARC. If the ARC approves, or is deemed to have approved, any proposed improvements, the Applicant may construct such Improvements in strict conformance with the plans, specifications and other materials submitted and approved or deemed to have been approved by the ARC, subject to the obligation to comply with conditions to approval, if any, set forth by the ARC.

**Section 6. Commencement and Completion of Construction.**

After commencing construction of Improvements, an Applicant shall diligently prosecute such construction to completion. The exterior of the structure, drives, walkways, fences, walls, landscaping and lighting for Dwelling Units other than Condominium Units located or to be located within a Condominium being developed in two (2) or more phases, each containing one (1) or more buildings, shall be completed within twelve (12) months after commencement of construction. The exterior of the structure, drives, walkways, fences, walls, landscaping and lighting for Condominium Units located or to be located within each building in a Condominium being developed in two (2) or more phases, each containing one (1) or more buildings, shall be completed within twelve (12) months after commencement of construction of such building.

**Section 7. Failure to Complete Within Required Period.**

In the event of failure to commence and/or complete construction of Improvements within the time period required pursuant to Section 6 immediately above, except where such failure is due to strikes, fires, inability to obtain required materials, national emergency or natural calamities, and to cure such failure within thirty (30) days after receipt of notice thereof from Declarant, or, if such failure cannot reasonably be completed within such thirty (30) day period,



failure within such period to commence and diligently prosecute those actions necessary to complete such Improvements, Declarant may take any action necessary to complete such Improvements or, if in Declarant's opinion it is appropriate to do so, to demolish any uncompleted Improvements and restore the affected portion of the Property to its condition prior to the commencement of construction.

**Section 8. Alterations to Completed Improvements; Approved Contractor.**


No alteration in the exterior appearance of any completed Improvement, including but not limited to exterior elevations, site plan, landscaping plan, lighting plan, parking plan and exterior color or finish (other than minor alterations in previously approved landscaping or vegetation), shall be made without prior written approval by the ARC. All such alterations shall be completed strictly in accordance with the approved plans therefore. Except as set forth below, the provisions of this Article IV shall apply with respect to proposed alterations to completed Improvements with the same force and effect as this Article IV applies to proposed improvements. Approved alterations in completed Improvements shall be completed within three (3) months after commencement of construction thereof. No alterations shall be undertaken other than by a contractor selected from a list of approved contractors promulgated by the ARC or otherwise approved by the ARC.

**Section 9. Reconstruction.**

If any Improvements are destroyed or materially damaged by fire or other casualty, reconstruction or repair by the Owner thereof shall be subject to the provisions and procedures set forth in this Article IV.

**Section 10. Consultation with Architects, Etceteras; Review Fee.**

The ARC may engage or consult with architects, engineers, planners, surveyors, attorneys and others in the performance of its responsibilities under this Article IV. Each Applicant agrees to pay all fees thus incurred and further agrees to pay a review fee to the ARC in such amount as the ARC may from time to time reasonably establish. The payment of all such fees is a condition to the approval of any proposed improvements, and the commencement of review of any proposal may be conditioned upon the payment of the ARC's estimate of such fees. Review fees established, levied and collected by the ARC shall be in amounts reasonably calculated to defray the costs of carrying its responsibilities under this Article IV, including reasonable compensation for its members other than those appointed by and associated with Declarant. Subject to retention of a reasonable reserve for working capital purposes, any surplus administrative fees held by the ARC at the end of a given calendar year shall be disbursed to the Association.



**Section 11. Permitted Deliveries; Toilet Facilities.**

The following provisions govern when construction of Improvements (including approved alterations) and deliveries of building materials related thereto may take place, the responsibilities of Owners and their general contractors in connection therewith, and utilization of portable toilet facilities during construction:


- (a) no work or deliveries may take place on Sunday or a Recognized Holiday;
- (b) no noise audible from other portions of the Property may emanate from any Lot, Condominium or Parcel upon which construction of Improvements is underway other than on the days and during the hours set forth in the Rules and Regulations during which construction may take place;
- (c) each general contractor shall provide and require the use of dumpster and potable toilet facilities during any period of construction;
- (d) an Owner shall be responsible for compliance with the provisions of this Section 11 by his, her or its general contractor and all subcontractors and other parties engaged by such general contractor; and
- (e) if, in Declarant's sole and absolute judgment, repeated violations of the provisions of this Section 11 occur at a Lot, Condominium or Parcel upon which construction is underway, Declarant may require that construction (and deliveries related thereto) cease until such evidence as may be required by Declarant under the circumstances has been provided that appropriate steps have been taken to assure that further violations will not occur once construction (and deliveries related thereto) is permitted to recommence.

Declarant may waive the above provisions on a case-by-case basis for due cause shown or modify such provisions from time to time in its sole discretion by provisions set forth in the Rules and Regulations.

**Section 12. Approval Not a Guarantee; Indemnity.**

No approval of proposed improvements or promulgation of Guidelines related thereto by the ARC shall be construed as representing or implying that any proposed improvement has been properly designed, will comply with applicable building codes or other governmental requirements or will be constructed in a good and workmanlike manner. The ARC shall not be responsible for any defects in any plans or specifications or other materials submitted to it in connection with proposed improvements pursuant to this Article IV or in any construction undertaken pursuant thereto. No party shall have any claim against the ARC for any damage or expense incurred due to any act of or failure to act by the ARC pursuant to this Article IV. All Applicants shall indemnify and hold the ARC harmless against any such damage or expense,





including, without limitation, attorney's fees at trial or on appeal, incurred by the ARC in the defense of any such claim.

**ARTICLE V.  
Use and Other Restrictions and Requirements; Maintenance and  
Reconstruction**

**Section 1. Use of Lots.**

Lots shall only be used for Dwelling Units and ancillary Improvements. No more than one (1) Dwelling Unit shall be constructed on a Lot.

**Section 2. Use of Parcels.**

Parcels shall only be used for Condominium Units, Condominium Facilities and ancillary Improvements, or further subdivision in order to create Lots.

**Section 3. Use of Dwelling Units; Home Occupations.**


Dwelling Units shall be used for residential purposes only, provided that:

(a) With the prior approval of Declarant, but subject to the limitations set forth below, Dwelling Units may be used for home occupations by bona fide residents if:

- (i) such occupation is clearly incidental and secondary to the use of the Dwelling Unit for dwelling purposes;
- (ii) such use does not result in a change of the character of the Dwelling Unit;
- (iii) no external evidence of such use occurs; and
- (iv) such use complies with all permitting and other requirements of the County;

(b) notwithstanding the foregoing, the following home occupations are prohibited:

- (i) foster care homes for the care of more than two (2) foster children;
- (ii) bed and breakfast establishments;
- (iii) major and minor auto or machinery repair or paint shops, including welding;
- (iv) carpentry, upholstery, and cabinet making;
- (v) beauty shops and barber shops;



- (vi) private schools with organized classes other than limited individual tutoring;
- (vii) electric machinery or appliance repair;
- (viii) day care centers for the care of more than six (6) unrelated children;
- (ix) medical or dental offices;
- (x) psychological or psychiatric counseling offices;
- (xi) direct consumer sales, retail or wholesale, of any good or commodity on the premises; and
- (xii) landscape/yard maintenance services.

**Section 4. Division of Lots and Parcels.**

No Lot other than two (2) or more contiguous Lots owned by the same Owner and Lots owned by Declarant may be resubdivided or have its boundaries changed without the consent of Declarant until the Ownership Termination Date and, thereafter, the Board. Two (2) or more contiguous Lots owned by the same Owner may not be further divided without such consent, but may be combined into one (1) site for one (1) Dwelling Unit. In such event, only the exterior boundary lines of the combined Lots shall be considered in the application of the provisions of this Declaration, provided such Lots shall be deemed to be separate rather than combined for purposes of Assessments. A Parcel may only be subdivided with the consent of Declarant until the Ownership Termination Date and, thereafter, the Board.

**Section 5. Creation of Condominium.**

No declaration under the Condominium Act shall be recorded in the Official Records without the prior approval by Declarant of such declaration and the governing documents of the Condominium Association to be created pursuant thereto. Declarant shall join therein if requested to do so for the sole purpose of evidencing compliance with the foregoing requirement.

**Section 6. Lawful Use.**

No improper or unlawful use shall be made of any portion of the Property. All laws, ordinances, and regulations of all governmental bodies having jurisdiction over any portion of the Property shall be observed.

**Section 7. Leasing; Timeshares.**

Except as set forth below, no Dwelling Unit shall be used or occupied for transient or hotel purposes or subjected to or used for any cooperative, licensing, timesharing or other

arrangement that would entail weekly, monthly or any other revolving or periodic occupancy by more than two (2) multiple Owners, cooperators, licensees or timesharing participants, or, without Declarant's approval, leased for an initial period of less than seven (7) months. A Dwelling Unit may be leased on a month-to-month basis to the bona fide contract purchaser(s) of another Dwelling Unit. No portion of a Lot shall be leased for any period unless the entire Lot is being leased for such period to the same tenant. No Dwelling Unit shall be leased other than on a written form of lease that (i) requires the lessee to comply with this Declaration and the Rules and Regulations; (ii) provides that failure to comply therewith constitutes a default under the lease; (iii) permits the Association or Declarant to terminate said lease in the event of an Owner's failure to do so upon the occurrence of such a default, which default is not cured within thirty (30) days after notice thereof from the Owner, the Association or Declarant, as the case may be; and (iv) prohibits assignment or subletting.

**Section 8. Garage or Yard Sales.**

"Garage sales" or "yard sales" shall be permitted only for disposal of the private property and personal effects of individual Owners, Designees and Interested Parties, and only on an isolated basis reasonably related to the intended sale of a Dwelling Unit or termination or expiration of an Interested Party's lease.

**Section 9. Nuisances.**


No nuisance shall be permitted to exist on any portion of the Property. Noxious, destructive, or offensive activity, or any activity constituting an unreasonable source of annoyance, shall not be conducted on any portion of the Property. Each Owner, Designee and Interested Party shall refrain and cause others to refrain from any act or use of any portion of the Property that could reasonably cause embarrassment, discomfort, or annoyance to any person lawfully on the Property.

**Section 10. Temporary, Movable Structures.**

Other than construction trailers, temporary construction sheds and toilet facilities approved by the ARC and used during actual construction of Improvements, no shed, shack, trailer, mobile home, tent or other temporary or movable building or structure of any kind shall be erected or permitted to remain on any portion of the Property. No such building or structure permitted to be on any portion of the Property shall be used for habitation at any time. Any such building or structure permitted to be on any portion of the Property shall be removed therefrom promptly following substantial completion of the related construction of Improvements.

**Section 11. Noise.**

Other than as may be permitted by the Rules and Regulations, from 12:00 midnight until 7:00 a.m. local prevailing time of each day, no noise, including without limitation, talking,



singing, playing of musical instruments and/or operation of television, radio, recordings or computers, shall be audible from any Dwelling Unit or portion of the Property related thereto or Parcel, other than the Dwelling Unit or Parcel from which it originates.

**Section 12. Pets and Animals.**

No animals except common domestic household pets shall be kept, maintained or cared for within the Property. No pet shall be allowed to make an unreasonable amount of noise or to become a nuisance. All pets shall be confined by fencing or similar barriers, on a leash or under strict voice control. No pet shall be allowed to run at large. No pet may be kept, cared for or boarded, in any such case for hire, on the Property and no kennels shall be allowed. No more than a total of four (4) domestic household pets may be kept by the occupants of any Dwelling Unit. Owners of pets shall clean up after their pets whenever such pets are upon any portion of the Property available for the general use and enjoyment of all Owners. Any Owner, Designee or Interested Party who keeps or maintains or permits to be kept or maintained any pet agrees to indemnify and hold the Association, Declarant, and each other Owner, Designee and Interested Party claiming by, through or under such Owner or Designee free and harmless from any loss, claim or liability of any kind or character whatever (including reasonable attorneys' fees and costs) arising by reason of keeping or maintaining such pet. All pets shall be registered and inoculated as required by law.

**Section 13. Hunting and Trapping; Firearms.**


Hunting, trapping and the discharge of firearms, including, without limitation, "B-B" guns or pellet guns, are prohibited anywhere on the Property.

**Section 14. General Vehicular Restrictions.**

Other than with respect to vehicles owned or operated by Declarant, the following vehicular restrictions apply:

(a) except in connection with construction activities or normal maintenance activities related to utilities serving any portion of the Property, no trailers, campers, recreational vehicles, commercial vehicles, boat trailers, travel trailers, motor homes or other large vehicles, including grounds maintenance equipment, may be parked on any portion of a Lot, Condominium or Parcel visible from any other Lot, Condominium or Parcel, unless expressly permitted by the Board or the Rules and Regulations, and then only in such parking areas and for such time periods (if any) as may be designated for such purpose;

(b) parking of all such vehicles and related equipment, other than on a temporary and non-recurring basis, shall be in garages or screened enclosures approved by Declarant or in areas designated in the Rules and Regulations;



(c) no vehicle of any size that transports inflammatory or explosive cargo may be kept or driven on the Property at any time other than commercial fuel trucks making deliveries in the ordinary course of business;

(d) no motorized vehicles, including, without limitation, all-terrain vehicles or "dirt bikes", may be operated on any Lot, Condominium or Parcel off of paved roadways and drives;

(e) all vehicles must be parked so as not to impede traffic or damage vegetation;

(f) no junk, derelict or inoperative vehicle or vehicle on which current registration plates and current county and state inspection, personal property tax or other required permits or stickers, if any such permits or stickers are required, are not displayed shall be kept upon any portion of a Lot, Condominium or Parcel visible from another Lot, Condominium or Parcel;

(g) no vehicle repairs, vehicle overhauling, vehicle painting and storage of vehicles other than noncommercial repair of vehicles within enclosed structures are permitted on any Lot, Condominium or Parcel, except in the event of bona fide emergencies or in accordance with the Rules and Regulations; and

(h) any vehicle in violation of this Section 14 may be towed at the expense of the owner thereof if the vehicle remains in violation twenty-four (24) hours after a notice of violation is placed thereon by Declarant or the Association.

**Section 15. Open-Air Burning.**


The burning of trash, rubbish, leaves, trees or other materials in the open is prohibited.

**Section 16. Emissions.**

No emissions of dust, sweepings, dirt, cinders, odors, gases or other substances into the atmosphere (except for normal residential chimney emissions from any Dwelling Unit, emissions from outdoor grills and similar equipment and emissions resulting from normal construction practices) or discharges of liquid, solid wastes or other environmental contaminants into the ground or any Conservation Area or Waterway shall occur, if such any emission, production, storage or discharge may adversely affect the use or intended use of any portion of the Property or may adversely affect the health, safety or comfort of any person lawfully on the Property.

**Section 17. Mining.**

No portion of the Property shall be used for the purpose of boring, mining, quarrying, exploring for or removing oil or other hydrocarbons, minerals, gravel or earth.



**Section 18. Living Area.**

Each Dwelling Unit shall have the minimum square footage of enclosed, heated and air conditioned finished dwelling space (excluding garages, terraces, decks, open porches, screened porches, attached utility or storage areas, and similar areas), if any, required by Declarant in the sales contract related thereto and/or stipulated in Declarant's deed conveying the portion of the Property upon which such Dwelling Unit is to be constructed, and/or in the Guidelines. In the event of any conflict between the requirements set forth in such deed and those in the Guidelines, the provisions in the deed shall control.

**Section 19. Water Conservation.**

No improvement shall employ a tank-type water closet having a tank capacity or a shower head or faucet (except those manufactured for use in safety installations) that allows a flow that, when tested according to applicable standards of the American National Standard Institute, does not comply with the applicable requirements of Statutes, Chapter 553.

**Section 20. Energy Conservation.**


Energy conservation shall be encouraged in the design and construction of all proposed improvements through (i) building designs that provide overhangs at glassed areas to reduce heat gain, the use of tinted glass and insulation materials in walls and ceilings, installation of efficient heating and cooling systems and other similar measures; (ii) retention of natural vegetation to the extent possible, the planting of shade trees near Dwelling Units and the use of energy-efficient irrigation systems; and (iii) the use of high-intensity sodium or similar energy-efficient lamps for all outdoor lighting.

**Section 21. Dust Control.**

Subject to the provisions of the Conservation Easement with respect to any portion of a Lot, Condominium Facilities, or Parcel lying within the Conservation Area and the requirements of the CDD and/or SJRWMD with respect to any portion of a Lot, Condominium Facilities or Parcel lying within or contiguous to the Waterways, the following fugitive dust control measures shall be undertaken during all construction activities: (i) moistening of soil and/or use of resinous adhesives with hydroseeding on all barren areas, including, at a minimum, all roads, parking lots and material stockpiles; (ii) use of mulch, liquid resinous adhesives with hydroseeding, haybales or sod on all landscaped areas; and (iii) prompt removal of soil and other material deposited on paved streets by vehicular traffic, earth moving equipment or soil erosion.

**Section 22. Grading.**

No portion of the Property shall be graded and no changes in elevation of any portion of the Property shall be made which would adversely affect any adjacent portion of the Property.



**Section 23. Erosion Control.**

Subject to the provisions of the Conservation Easement with respect to any portion of a Lot, Condominium Facilities, or Parcel lying within the Conservation Area and the requirements of the CDD and/or SJRWMD with respect to any portion of a Lot, Condominium Facilities or Parcel lying within or contiguous to the Waterways, every Owner shall take or cause to be taken such actions as may be necessary to maintain effective erosion control on his, her or its Lot, Condominium Facilities or Parcel. Provided that Declarant has given an Owner notice of action required to establish and maintain effective erosion control on such Lot, Condominium Facilities or Parcel, and the Owner has failed to take or cause such such action to be taken within three (3) days after such notice, Declarant shall have the right to enter upon the Lot, Condominium Facilities or Parcel to perform the action required.

**Section 24. Control of Vegetation.**


Subject to the provisions of the Conservation Easement with respect to any portion of a Lot, Condominium Facilities, or Parcel lying within the Conservation Area and the requirements of the CDD and/or SJRWMD with respect to any portion of a Lot, Condominium Facilities or Parcel lying within or contiguous to the Waterways, every Owner shall take such actions as may be necessary to remove underbrush, weeds or other unsightly growth from his, her or its Lot, Condominium Facilities or Parcel that detract from the overall beauty, setting and safety of the Property. Provided Declarant has given notice to an Owner of the presence of underbrush, weeds or other unsightly growth that in Declarant's opinion detracts from the overall beauty, setting and safety of the Property, and the Owner has failed within seven (7) days after such notice to correct such condition, the Declarant may enter upon the Lot, Condominium Facilities or Parcel to mow, remove, clear, cut or prune such underbrush, weeds, or other unsightly growth.

**Section 25. Screening of Structures and Objects.**

Houses for pets, hothouses, greenhouses, clothes racks and clothes lines, laundry rooms, tool shops and, pool houses, equipment houses, or above ground exterior air conditioning, heating, gas tanks and pool equipment and other mechanical equipment shall be obscured, screened or designed in a manner so as to limit visibility from adjoining portions of the Property.

**Section 26. Fences and Walls.**

No fence or wall may be higher than six (6) feet from the normal surface of the ground. No fence or wall or decorative fencing material of any kind may be located in front yards other than driveway "knee walls" approved by the ARC. On corner Lots, such improvements shall not be allowed any closer to a side street than the side setback line. On any portion of a Lot, Condominium Facilities or Parcel abutting or highly visible from the Golf Course, Waterways or any main roadway artery, no such improvements shall be greater than four (4) feet in height. Invisible fencing for animals shall not encroach on any portion of the Golf Course, Conservation



Areas, Waterways closer to the water's edge than the top-of-the bank, adjoining Lots, Condominium Facilities, Parcels or Other Land.

**Section 27. Driveways.**

All driveways and walkways shall be paved with materials and in a design approved by the ARC.

**Section 28. Signs.**

Except as set forth below, no signs or advertisements of any kind may be placed on any portion of the Property without the approval of the ARC as to size, design, materials, content and location. The following signage is permitted:

(a) an Owner may display a sign of reasonable size provided by a contractor for security services within ten (10) feet of any entrance to a Dwelling Unit; and

(b) an Owner or Designee of a Dwelling Unit, Condominium Facilities or Parcel may display one (1) election sign for each candidate and each issue, which may be either an attached sign or a freestanding sign, provided that:

(i) no such sign is displayed more than thirty (30) days prior to the date of the election to which it pertains;

(ii) each such sign is removed within seven (7) days following the election to which it pertains;


(iii) no such sign shall exceed three (3) square feet in sign area;

(iv) if any such sign is displayed as a freestanding sign, it shall not exceed four (4) feet in height;

(v) any such Owner or Designee placing any such sign on a Lot, Condominium Facilities or Parcel in violation of the provisions of this Section 28 and of related Rules and Regulations, if any, shall remove all such signs then on such Lot, Condominium Facilities or Parcel and no longer have to right to place any such signs on such Lot, Condominium Facilities or Parcel in connection with the election to which the removed sign or signs pertains or pertain; and

(vi) Declarant may incorporate into the Rules and Regulations such provisions as it deems appropriate to limit the aggregate number of such signs that may be placed upon any Lot, Condominium, or Parcel at any one time.





**Section 29. Trash Containers.**

All garbage and trash shall be stored in closed containers hidden from view from any portion of the Property either within a garage or within an enclosure specifically designed for such storage. At no time shall trash or garage containers or debris of any kind be placed curbside more than twenty-four (24) hours in advance of pickup or left curbside for more than twenty-four (24) hours following pickup.

**Section 30. No Window Air Conditioners.**

No window or in-wall air conditioner unit shall be installed in any structure.

**Section 31. Antennas.**

Subject to the rule adopted by the Federal Communications Commission effective October 14, 1996 pursuant to the Telecommunications Act of 1996, as heretofore or hereafter supplemented or amended, no exterior radio or television aerial, antenna satellite dish or similar structure shall be located within the Property without the prior consent of the ARC.

**Section 32. Recreational and Play Structures.**


Except as set forth below, all recreational and play structures, including but not limited to swimming pools, spas, play forts and swing sets, shall be located at the rear or side of Dwelling Units or on the inside portion of corner Lots. Basketball backboards and goals may only be installed in accordance with the Guidelines. No platform, playhouse or structure of a similar kind or nature shall be constructed on any Lot or Parcel or as part of any Condominium Facilities in front of the front building line of the Dwelling Unit or Units located thereupon or related thereto. Portable basketball goals shall not be left in the roadways or cul-de-sacs when not in use. Small, colored, plastic play items shall be stored when not in use. The base of all play forts, swing sets and similar apparatus shall be dark wood only. No portion of any play structure shall be more than twelve (12) feet in height and no such structure shall cover more than one hundred twenty (120) square feet in area. No trampolines are allowed on any portion of the Property abutting or visible from the Golf Course or Waterways.

**Section 33. Wells and Sewage.**

No well of any kind shall be dug on the Property other than by Declarant. All sewage must be disposed of through approved sewage lines. No septic tanks shall be permitted.

**Section 34. Window Coverings.**

No reflective window coverings or treatments shall be permitted in any Dwelling Unit or other structure. All window coverings shall have linings or other treatment so that the exterior



appearance of the window appears neutral. No unsightly objects shall be placed in windows visible from adjoining portions of the Property.

**Section 35. Garage Doors to be Closed.**

Except when in operation or on a temporary basis, all garage doors shall be maintained in a closed position, so that the interior of the garage is not visible from any portion of the Property.

**Section 36. Flags.**

Except as set forth below, no Owner, Designee or Interested Party may display or permit to be displayed any flag on any Lot, Condominium Unit or Parcel or within any Condominium Facilities other than in accordance with the Rules and Regulations relating to such display. An Owner, Designee or Interested Party may display one (1) portable, removable United States flag or official flag of the State of Florida in a respectful manner through the use of a wall-mounted bracket, and on Armed Forces Day, Memorial Day, Flag Day, Independence Day, and Veterans Day may display in a respectful manner portable, removable official flags, not larger than four-and-one-half (4 1/2) feet by six (6) feet, which represent the United States Army, Navy, Air Force, Marine Corps, or Coast Guard.

**Section 37. Exterior Decorations.**


Declarant may set forth such rules and regulations as it deems appropriate in its sole discretion in the Rules and Regulations to govern the use of exterior decorations on any portion of the Property, which Rules and Regulations, without limiting the generality of the foregoing, may govern the time frames within which such decorations may be displayed, the locations at which such decorations may be displayed, the size, color, number and nature of such decorations, and the provision and operation (including days and hours of operation) of any artificial lighting utilized in connection with any such decorations.

**Section 38. Exterior Lighting.**

No exterior lighting shall be directed outside the boundaries of any Lot, Condominium Facilities or Parcel.

**Section 39. Exterior Clotheslines; Deck and Porch Railings.**

No exterior clotheslines, wooden or metal racks, or other apparatus suited or intended to be used for air-drying of wet garments may be erected by any Owner, Designee or Interested Party if it is visible from any portion of the Property other than such Owner's Lot, Condominium Facilities or Parcel. Deck and porch railings shall not be used for the purpose of drying any linens or garments of any kind by any Owner, Designee or Interested Party.



**Section 40. Access Ramps.**

Any Owner may construct an access ramp if an occupant of a Dwelling Unit has a medical necessity or disability that requires a ramp for egress and ingress provided (i) the ramp is as unobtrusive as possible, designed to blend in aesthetically as practicable, and reasonably sized to fit the intended use; and (ii) plans for the ramp are submitted in advance to the ARC, which may make reasonable requests to modify the design to achieve architectural consistency with surrounding structures and surfaces.


The Owner must submit to the ARC an affidavit from a physician attesting to the medical necessity or disability of the Owner, Designee or Interested Party requiring the access ramp. The certificate of disability must include, but need not be limited to (i) a statement of the disability of the Owner, Designee or Interested Party, as the case may be; (ii) the certifying physician's name and address; (iii) a statement of the anticipated duration of the disability described; (iv) the signature of the certifying physician; and (v) the signature of the Owner, Designee or Interested Party or of such person's guardian.

**Section 41. Cable Television and High Speed Internet Services.**

Subject to the limitation set forth below, (i) for the term of this Declaration, the Association shall not grant any exclusive rights to service any portion of the Property for cable television or high speed Internet services or enter into any agreement to supply such services to the Property on a bulk-billing or bulk-service basis to any party other than MediaOne of Greater Florida, Inc., its successors or assigns; and (ii) for such term, such entity shall be entitled to display marketing materials for its services offered to Owners, Designees and Interested Parties in any residential sales office located upon the Property (with locations and format to be determined by the owner or operator of such residential sales offices). The provisions of this Section 41 shall be of no further force and effect upon expiration or termination of any agreement between MediaOne of Greater Florida, Inc., its successors or assigns, and OakLeaf Plantation, LLC providing for preferred provider rights as to the supply of the services described above within the Property.

**Section 42. Maintenance.**

Each Owner shall maintain its portion of the Property and all Improvements located thereupon in good condition at all times, ordinary wear and tear excepted, including during any period of construction. No trash, garbage, rubbish, debris or other unsightly objects shall be placed or allowed to remain anywhere on the Property, unless stored as provided herein or placed for pick-up and removal in accordance herewith or with the Rules and Regulations. Maintenance responsibilities shall include but not be limited to periodic mowing of lawns, trimming of hedges and trees, removal of dead vegetation and weeds, fertilization, pest control, exterior repainting, cleaning of gutters and downspouts, window washing, upkeep of paved areas, steps and fences, and such other activities as may be necessary to prevent unsightly conditions on any portion of



the Property. All repairs and replacements shall be substantially similar to the original construction and installation and shall be of comparable quality, but may be made with contemporary materials, provided any material change in the materials used shall be subject to the approval of the ARC. If an Owner fails to so maintain its portion of the Property, Declarant or the Board, after not less than ten(10) days' written notice to such party, may authorize its agents to enter upon such portion of the Property and perform any necessary maintenance.

**Section 43. Reconstruction and Repair.**

If all or any part of any Improvements are damaged or destroyed by fire or other casualty, the Owner thereof shall either (i) arrange for and supervise the prompt repair and restoration thereof subject to the availability of insurance proceeds; or (ii) clear away the debris and restore the affected portion of the Property to an acceptable condition, which condition, in the event of destruction of any such Improvements, shall be compatible with the condition of unimproved portions of the Property. Unless the ARC agrees to the contrary, any such work must be commenced within six (6) months after the casualty and substantially completed within twelve (12) months after having commenced.

**Section 44. Declarant's Activities.**

Notwithstanding any provision to the contrary elsewhere herein, Declarant expressly reserves the right to take all such actions as it deems appropriate in connection with development, construction, operation and sale of the Project, including without limitation, the construction and use of temporary or permanent sales offices and/or model homes and related parking areas, signs, flags or other promotional aids on any portion of the Property owned by it, for marketing, promotion and other activities.

**Section 45. Rules and Regulations.**


Declarant may promulgate rules and regulations at any time and from time to time, and from time to time thereafter modify, amend, or rescind such rules and regulations, all of which shall govern all persons lawfully on the Property.

**Section 46. Waivers.**

Declarant may grant waivers or make modifications in the application of the foregoing restrictions as it, in its sole discretion, deems appropriate, provided no such waiver is materially inconsistent with the provisions of Article I.

**Section 47. Sidewalk Easement.**

Declarant hereby reserves a perpetual, non-exclusive easement ten (10) feet in width on, over and across each Lot, Condominium and Parcel abutting any portion of the Property



dedicated by Declarant as a right-of-way along the common boundary line between such Lot, Condominium and Parcel and such right-of-way for the installation, maintenance, repair, and replacement of sidewalks pursuant to the PUD and all other applicable requirements of governmental agencies with jurisdiction.

**ARTICLE VI.  
Development Order; PUD; Clay County Utility Authority**

**Section 1. Applicability; Compliance.**

The Development Order, PUD and agreements between Declarant and the Clay County Utility Authority set forth certain requirements with respect to development of the Project applicable to the Property and running with the title thereto. Declarant, all Owners, Designees and Interested Parties, the Association and the CDD shall comply with the Development Order, PUD and such agreements. No party other than Declarant (until the Ownership Termination Date) and, thereafter, the Board may apply for or take any action that will result in a "substantial deviation" from the Development Order determined pursuant to Statutes, Chapter 380. If Declarant, any Owner, Designee or Interested Party or the Association shall fail to comply with the Development Order, PUD and/or such agreements, that party shall be responsible for all loss, damage or expense (including without limitation, reasonable attorney's fees) incurred by any other party as a result of such failure to comply.

**Section 2. Specific Provisions of Development Order, PUD and Utility Authority Agreements.**


The provisions of the Development Order, PUD and agreements between Declarant and the Clay County Utility Authority include but are not limited to the following:

(a) except as set forth in Subsection 2(c) below, all utility lines shall be located underground;

(b) except as set forth in Subsection 2(c) below, all utility equipment, including but not limited to pull boxes, air conditioning equipment, transformers, backflow preventers and other above grade utility components which reasonably cannot be located underground shall be located as inconspicuously as possible;

(c) the provisions of Subsections 2(a) and 2(b) above shall not be deemed to prohibit the following:

(i) temporary electric power and telephone service poles and water lines which are incident to the construction of Improvements, provided that such poles and lines are removed immediately following completion of such construction;



(ii) permanent outdoor safety light poles complying with the provisions of the performance standards set forth in the PUD; and

(iii) existing aboveground electric power transmission poles and lines permitted in accordance with the terms of easement agreements recorded in the Official Records prior hereto;

(d) erosion and sediment controls approved by the SJRWMD shall be adhered to in order to protect and maintain water quality during development of the Project, with all construction activity with the Project being conducted in accordance with a stormwater pollution prevention plan developed pursuant to the National Pollution Discharge Elimination System and SJRWMD permitting programs;

(e) prior to commencement of construction adjacent to a jurisdictional wetland within the Conservation Area, each contractor shall install silt fencing on the landward edge of all wetlands;

(f) all site contractors working within the Project shall be notified of the requirement for a stormwater pollution prevention plan developed pursuant to the foregoing permitting programs and shall be advised of the requirement for silt fencing set forth above;

(g) sidewalks shall be constructed at least five (5) feet wide adjacent to roads along which students must walk to and from a school site, which sidewalks shall have a surface upon which students may walk without being required to walk on the road surface;


(h) Declarant and the CDD intend to irrigate portions of the Golf Course, the unpaved portion of some main road right-of-ways, certain landscaped areas and the tennis courts with reclaimed water. Reclaimed water will also be piped through the Property and supplied to each Lot and Parcel and to Condominium Facilities for the Owner thereof to use for irrigation of lawns and shrub areas. Reclaimed water is not suitable for personal consumption. Owners, Designees and Interested Parties should consult County guidelines on the use of reclaimed water;

(i) no structure on a Lot shall exceed thirty-five (35) feet in height;

(j) no structure within a Condominium shall exceed sixty (60) feet in height;

(k) the minimum building setbacks on Lots shall be the following:

(i) for single-family detached Dwelling Units, twenty (20) feet in the front, ten (10) feet in the rear, five (5) feet on each side, and, for such Dwelling Units on corner Lots, twenty (20) feet from the side street; and



(ii) for single-family attached Dwelling Units, such as zero lot line homes and townhomes, twenty (20) feet in the front, twenty (20) feet in the rear, and ten (10) feet on each side;

(l) all construction trades and professional consultant identification shall occur on a joint temporary parcel sign at the site of construction of Improvements on Lots, Condominiums or Parcels;

(m) no individual construction signs, flashing signs, billboards, portable signs or moving signs are permitted; and

(n) any contract or agreement for sale of all or any part of the Property shall contain a legend substantially in the following form clearly printed or stamped thereon:

“THE PROPERTY DESCRIBED IN THIS AGREEMENT IS PART OF THE VILLAGES OF ARGYLE DEVELOPMENT ORDER AND IS SUBJECT TO A DEVELOPMENT ORDER, NOTICE OF WHICH IS RECORDED IN THE PUBLIC RECORDS OF CLAY COUNTY, FLORIDA, WHICH IMPOSES CONDITIONS, RESTRICTIONS AND LIMITATIONS ON THE USE AND DEVELOPMENT OF THE SUBJECT PROPERTY WHICH ARE BINDING UPON EACH SUCCESSOR AND ASSIGN OF [NAME OF SELLER]. THE DEVELOPMENT ORDER DOES NOT CONSTITUTE A LIEN, CLOUD OR CONSTRUCTIVE NOTICE OF SAME. A COPY OF THE DEVELOPMENT ORDER MAY BE REVIEWED AT THE OFFICES OF THE PLANNING DEPARTMENT IN CLAY COUNTY, FLORIDA.”

**ARTICLE VII.  
Conservation Area; Waterways**

**Section 1. Conservation Areas.**


Except as authorized by SJRWMD Permit Number 4-019-65850-7 the following uses are prohibited within the Conservation Areas:

(a) construction or placing of buildings, billboards or other advertising, or other principal structures on or above the ground;

(b) dumping or placing of soil or other substances or materials as landfill or dumping or placing of trash, waste or unsightly or offensive materials;

(c) removal or destruction of trees, shrubs or other vegetation;

(d) excavation, dredging or removal of loam, peat, gravel, rock, or other material substances in such a manner as to affect the surface;



- (e) surface use, except for purposes that permit the land or water area to remain predominantly in its natural condition;
- (f) activities detrimental to drainage, flood control, water conservation, erosion control, soil conservation or fish and wildlife habitat preservation;
- (g) acts or uses detrimental to such retention of land or water area; and
- (h) acts or uses detrimental to the preservation of the structural integrity or physical appearance of sites or properties of historical, architectural, archeological, or cultural significance.

The boundaries of the Conservation Areas and the prohibited uses set forth above shall not be modified or amended without the written consent of Declarant (until the Ownership Termination Date) and of the SJRWMD, which consent may be arbitrarily withheld by the SJRWMD.

**Section 2. Notification of Conveyance to SJRWMD.**

Each Owner shall incorporate the terms of the Conservation Easement by reference thereto in any deed or other legal instrument by which he, she or it divests himself, herself or itself of any interest in all or a portion of the Property he, she or it owns, including, without limitation, a leasehold interest, and give written notice to the SJRWMD of the transfer of any interest at least twenty (20) days prior to the date of such transfer, which notice shall be given care of the Office of General Counsel, St. Johns River Water Management District, P.O. Box 1429, Palatka, Florida 32076-1429 or to such other address, if any, as the SJRWMD may designate from time to time to the Association.


**Section 3. Ownership of Waterways.**

Title to all or any portion of any Waterway other than any portion of any Waterway dedicated or conveyed to the CDD may be conveyed to any party or retained by Declarant.

**Section 4. Water Management and Drainage Control.**

The CDD intends to construct storm and surface water management and drainage systems within the Property as a part of its master plan for such facilities throughout the Project. The CDD shall have the power to control the water level and water quality of the Waterways, irrespective of the fee ownership of such Waterways. To the extent that the CDD elects not to exercise such power, Declarant shall have such power, which it may delegate to the Association. The maintenance, repair and operation of the water management and drainage systems, including without limitation, all Waterways comprising any part of such systems, shall be conducted at all times in compliance with the rules and regulations of the SJRWMD and any other governmental authority having jurisdiction over such systems. The power to control the Waterways shall





include, without limitation, the right to approve all docks, bulkheads, bridges or similar structures built upon, adjacent to or affecting the Waterways, to control and eradicate plants, fowl, reptiles, animals, fish and fungi in and on any Waterway, and to maintain any drainage or water level devices so as to insure compliance with applicable governmental regulations as they exist from time to time. Declarant hereby reserves to itself and grants to the CDD a non-exclusive perpetual easement for ingress and egress over all Waterways and a strip of land extending either (i) twenty-five (25) feet from the water's edge, or (ii) to the top of the Waterway embankment, if any, whichever is less, to exercise the rights granted herein.

**Section 5. Embankment Management.**

All Owners of Lots, Condominium Facilities or Parcels adjacent to or including a part of a Waterway shall maintain the embankment to the water's edge as such level shall rise and fall from time to time. Maintenance of the embankment shall be conducted so that the grass, planting or other lateral support of the embankment shall exist in a clean and safe manner and so as to prevent erosion.

**Section 6. Docks; Motorized Boats.**

No docks shall be installed and no motorized or power boats shall be operated on any Waterway except docks and similar facilities, if any, installed by Declarant or the CDD and boats used for inspection or maintenance thereof by Declarant, the CDD, or any governmental agency having jurisdiction.

**Section 7. Trash.**


No bottles, trash, cans, garbage or debris of any kind or description shall be placed in any Waterway.

**Section 8. Withdrawal of Water.**

No person or entity except Declarant and the CDD shall have the right to pump or otherwise remove any water from any Waterway for irrigation or any other use.

**Section 9. Enforcement by SJRWMD.**

The SJRWMD shall have the right to enforce, by a proceeding at law or in equity, the provisions contained in this Declaration which relate to the maintenance, operation and repair of the storm and surface water management systems, provided however, that no such proceeding for enforcement shall be instituted by it until it has provided the CDD, Declarant for so long as the Class C Membership exists and, thereafter, the Board with written notice of any failure to comply with its rules and regulations and a reasonable opportunity to cure such failure.



**Section 10. Limitations on Amendments.**

No amendment of this Article VII affecting the provisions concerning the surface water or stormwater management systems or the responsibility for operation or maintenance thereof may be made without the written consent of the SJRWMD.

**Section 11. Reservation of Lake Water Drainage and Use Easement Rights.**

Declarant hereby reserves a perpetual non-exclusive easement and right for its benefit and that of the CDD to drain water on, over and across the Property into all Waterways and use the water within all Waterways for irrigation or any other use permitted pursuant to applicable governmental regulations.

**Section 12. Access, Utility and Drainage Easement.**

Declarant hereby reserves a perpetual non-exclusive easement for its benefit and that of the CDD for ingress and egress and for installation, replacement, repair and maintenance of drainage and erosion control facilities and utility lines and service systems on, over, and across the Property subject to the following:


(a) except as set forth in Subsection 12(c) below, such easement shall be five (5) feet in width along each side of the common boundary line between any Lot, Condominium or Parcel and any other Lot, Condominium or Parcel;

(b) except as set forth in Subsection 12(c) below, such easement shall be ten (10) feet in width and lie entirely within such Lot, Condominium or Parcel along the common boundary line in the case of any common boundary line between any Lot, Condominium or Parcel and (i) any portion of the Golf Course; (ii) any portion of the Property dedicated by Declarant as a public right-of-way; or (iii) any property not owned by Declarant as of the date hereof;

(c) where, but for the provisions of this Subsection 12(c), the easement reserved in this Section 12 would intrude into the Conservation Area or any Waterway, such easement shall be ten (10) feet in width extending landward from the boundary of the Conservation Area or such Waterway;

(d) upon the request of the contract purchaser or Owner of any Development Parcel or Condominium Parcel, Declarant may execute an instrument further limiting the location of such easement on such Parcel and/or the Lots or Condominium Facilities coming into existence as a result of subdivision of any such Development Parcel or any portion thereof or creation of a Condominium on any such Condominium Parcel or any portion thereof; and

(e) upon the request of an Applicant for approval of proposed Improvements, Declarant may execute an instrument further limiting the location of such easement on a particular Lot, Condominium or Parcel.



**Section 13. Disclaimers as to Waterways and Natural Areas.**


DECLARANT, THE ASSOCIATION, ANY CONDOMINIUM ASSOCIATION, THE CDD AND ANY OF THEIR SUCCESSORS, ASSIGNS, MEMBERS, OFFICERS, DIRECTORS, COMMITTEE MEMBERS, EMPLOYEES, MANAGEMENT AGENTS, CONTRACTORS OR SUB-CONTRACTORS SHALL NOT BE LIABLE OR RESPONSIBLE FOR MAINTAINING OR ASSURING THE WATER QUALITY OR LEVEL IN ANY WATERWAY, EXCEPT AS SUCH RESPONSIBILITY MAY BE SPECIFICALLY IMPOSED BY AN APPLICABLE GOVERNMENTAL OR QUASI-GOVERNMENTAL AGENCY OR AUTHORITY. FURTHER, ALL OWNERS OF ANY PORTION OF THE PROPERTY LOCATED ADJACENT TO OR HAVING A VIEW OF ANY WATERWAY, THEIR DESIGNEES, AND INTERESTED PARTIES CLAIMING BY, THROUGH OR UNDER THEM SHALL BE DEEMED, BY VIRTUE OF THEIR ACCEPTANCE OF THE DEED TO OR USE OF SUCH PROPERTY TO HAVE AGREED TO HOLD HARMLESS THE PARTIES IDENTIFIED ABOVE FOR ANY AND ALL CHANGES IN THE QUALITY AND LEVEL OF THE WATER IN SUCH WATERWAYS.

ALL OWNERS, THEIR DESIGNEES, INTERESTED PARTIES AND OTHER PERSONS LAWFULLY UPON THE PROPERTY ARE HEREBY NOTIFIED THAT (I) FROM TIME TO TIME ALLIGATORS, POISONOUS SNAKES AND OTHER WILDLIFE MAY INHABIT OR ENTER INTO WATERWAYS AND NATURAL AREAS WITHIN THE PROPERTY AND MAY POSE A THREAT TO PERSONS, PETS AND PROPERTY; AND (II) THE PARTIES IDENTIFIED IN THE PRECEDING PARAGRAPH ARE UNDER NO DUTY TO PROTECT AGAINST, AND DO NOT IN ANY MANNER WARRANT AGAINST, ANY DEATH, INJURY OR DAMAGE CAUSED BY SUCH WILDLIFE. ALL OWNERS, THEIR DESIGNEES, INTERESTED PARTIES AND OTHER PERSONS ARE HEREBY NOTIFIED THAT WATERWAY BANKS AND SLOPES WITHIN CERTAIN AREAS OF THE PROPERTY MAY BE STEEP AND THAT DEPTHS NEAR SHORE MAY DROP OFF SHARPLY.

BY ACCEPTANCE OF A DEED TO, OR USE OF, ANY LOT, CONDOMINIUM UNIT, CONDOMINIUM FACILITY, PARCEL, OR OTHER PORTION OF THE PROPERTY, ALL OWNERS, THEIR DESIGNEES AND INTERESTED PARTIES SHALL BE DEEMED TO HAVE AGREED TO HOLD HARMLESS THE PARTIES IDENTIFIED IN THE FIRST PARAGRAPH OF THIS SECTION 13 FROM ANY AND ALL LIABILITY OR DAMAGES ARISING FROM THE DESIGN, CONSTRUCTION, OR TOPOGRAPHY OF THE WATERWAYS OR ANY PORTION THEREOF.

**Section 14. Jurisdictional Areas and Permits.**

THE PROPERTY WILL BE DEVELOPED IN ACCORDANCE WITH REQUIREMENTS OF PERMIT NUMBER 200003582 ISSUED BY THE UNITED STATES ARMY CORPS OF ENGINEERS AND PERMIT NUMBER 4-019-65850-7 ISSUED BY THE




SJRWMD, AS SUCH PERMITS MAY BE AMENDED FROM TIME TO TIME. TO THE EXTENT APPLICABLE TO THE PROPERTY, THE PERMITS ARE OR WILL BE OWNED BY THE CDD, WHICH HAS OR WILL HAVE THE OBLIGATION TO ASSURE THAT ALL TERMS AND CONDITIONS THEREOF ARE ENFORCED. THE CDD SHALL HAVE THE RIGHT TO BRING AN ACTION, AT LAW OR IN EQUITY, AGAINST ANY OWNER, DESIGNEE OR INTERESTED PARTY VIOLATING ANY PROVISION OF THE PERMITS.

EACH OWNER OF A LOT, CONDOMINIUM UNIT, CONDOMINIUM FACILITIES, PARCEL, OR OTHER PORTION OF THE PROPERTY THAT CONTAINS OR IS ADJACENT TO JURISDICTIONAL WETLANDS BY ACCEPTANCE OF TITLE THERETO IS DEEMED TO HAVE ASSUMED THE OBLIGATION TO COMPLY WITH THE REQUIREMENTS OF THE PERMITS AS THE SAME RELATE TO SUCH OWNER'S LOT, CONDOMINIUM UNIT, CONDOMINIUM FACILITIES, PARCEL, OR OTHER PORTION OF THE PROPERTY, TO HAVE ASSUMED THE OBLIGATION TO ASSURE THAT ALL DESIGNEES AND INTERESTED PARTIES CLAIMING BY, THROUGH OR UNDER HIM, HER OR IT SO COMPLY, AND, WHERE SUCH WETLANDS LIE UPON THE OWNER'S LOT, CONDOMINIUM FACILITIES, PARCEL, OR OTHER PORTION OF THE PROPERTY, TO HAVE AGREED TO MAINTAIN SUCH JURISDICTIONAL WETLANDS IN THE CONDITION REQUIRED UNDER THE PERMITS IDENTIFIED ABOVE. IN THE EVENT THAT AN OWNER, AN OWNER'S DESIGNEE OR AN INTERESTED PARTY CLAIMING BY, UNDER OR THROUGH SUCH OWNER VIOLATES THE TERMS AND CONDITIONS OF THE PERMITS AND FOR ANY REASON ANY OTHER OWNER, DECLARANT, THE ASSOCIATION, ANY CONDOMINIUM ASSOCIATION OR THE CDD IS CITED THEREFORE, THE OWNER AGREES TO INDEMNIFY AND HOLD SUCH OTHER OWNER, DECLARANT, THE ASSOCIATION, SUCH CONDOMINIUM ASSOCIATION AND/OR THE CDD HARMLESS FROM ALL COSTS ARISING IN CONNECTION THEREWITH, INCLUDING WITHOUT LIMITATION REASONABLE ATTORNEYS' FEES AND COSTS, AS WELL AS ALL COSTS OF CURING SUCH VIOLATION. NO OWNER, DESIGNEE, INTERESTED PARTY OR OTHER PERSON SHALL ALTER THE DRAINAGE FLOW OF THE SURFACE WATER OR STORMWATER MANAGEMENT SYSTEM OR ANY PORTION OF THE JURISDICTIONAL WETLANDS, INCLUDING WITHOUT LIMITATION, ANY BUFFER AREAS, TREATMENT BERMS OR SWALES, WITHOUT THE PRIOR WRITTEN APPROVAL OF THE PERMITTING AUTHORITY OR AUTHORITIES, AS APPLICABLE.

**ARTICLE VIII.  
Golf Course**

**Section 1. Use.**

Nothing contained in this Declaration shall limit the ability of the owner of the Golf Course to determine in its sole discretion how and by whom the Golf Course may be used. By acceptance of a deed or other conveyance of any portion of the Property or the use of any portion



of the Property, each Owner, Designee and Interested Party and the Association acknowledges the foregoing and the remaining provisions of this Article VIII and agrees to be bound thereby. **OWNERSHIP OF ANY INTEREST IN ANY PORTION OF THE PROPERTY, OR MEMBERSHIP IN THE ASSOCIATION, DOES NOT GIVE ANY VESTED RIGHT OR EASEMENT, PRESCRIPTIVE OR OTHERWISE, TO USE ANY GOLF COURSE FACILITY OR CONSTITUTE A GRANT OF ANY OWNERSHIP OR MEMBERSHIP INTEREST IN OR RIGHT TO USE ANY GOLF COURSE FACILITY.**

**Section 2. Proximity; Inherent Risks.**

Proximity of the Golf Course to surrounding portions of the Property results in certain foreseeable risks, including the risk of injury or damage to person or property from errant golf balls. Each Owner, Designee and Interested Party's use and enjoyment of any portion of the Property may be limited as a result. The owner of the Golf Course, its affiliates and agents, have no obligation to take any steps to remove or alleviate such risks nor any liability to any Owner, Designee, Interested Party, or the Association for damage or injury resulting from errant golf balls being hit upon such portion of the Property.

**Section 3. Modifications to Golf Course.**


Subject to the requirements of the CDD and SJRWMD, the owner of the Golf Course may add to, remove, or otherwise modify the landscaping, trees, and other features of the Golf Course, including changing the location, size and elevation of bunkers, fairways and greens and constructing fences, with no liability to and without the consent of any Owner, Designee, Interested Party, or the Association as a result thereof or in connection therewith.

**Section 4. No View Easements, Etceteras.**

There are no express or implied easements over the Golf Course for view purposes. No guaranty or representation is made by any person or entity to any Owner, Designee, Interested Party, or the Association that any view over and across the Golf Course or any portion thereof will be preserved without impairment. The owner of the Golf Course shall have no obligation to prune or thin trees or other landscaping to preserve views over the Golf Course or any portion thereof for the benefit of any Owner, Designee, Interested Party, or the Association.

**Section 5. Right of Entry.**

Patrons of the Golf Course have the right of reasonable entry onto adjoining portions of the Property solely for the purpose of retrieval of errant golf balls. Employees and agents of the owner of the Golf Course shall have the right of reasonable entry onto adjoining portions of the Property for the purpose of maintenance of the Golf Course in the ordinary course of operations or under circumstances reasonably believed to constitute an emergency. In either such case, such entry may occur without notice to the Owners of such adjoining Property, any Designee thereof,



any Interested Party claiming by, through or under such Owners, or the Association, as the case may be, and shall not be deemed a trespass.

**Section 6. Fencing/Shrubbery Regulations.**

Declarant, in cooperation with the owner of the Golf Course, has the right at any time and from time to time to promulgate and enforce regulations governing what constitutes permissible fencing, shrubbery, and other improvements to portions of the Property adjoining the Golf Course along the common boundary lines thereof.

**Section 7. No Recreational Use.**


No Owner, Designee or Interested Party may enter upon the Golf Course for any purpose other than the uses for which the Golf Course is intended. Prohibited uses include but are not limited to walking, jogging, running, bicycling, skate-boarding, roller-blading, roller-skating, exercising of permitted household pets, or engaging in any other form of exercise. Entry upon the Golf Course for any such purpose shall be deemed a trespass.

**Section 8. No Interference.**

No Owner, Designee or Interested Party shall unreasonably interfere with the enjoyment of the Golf Course by the patrons thereof.

**Section 9. Assumption of Risk.**

Each Owner, Designee, Interested Party, and the Association assumes the risks associated with the Golf Course (regardless of whether or not the Owner, Designee or Interested Party is using such facilities) and agrees that the owner of the Golf Course, its affiliates or agents, or any other person or entity designing, constructing, owning or managing the Golf Course, or any other portion of the Property, shall not be liable to any Owner, Designee, Interested Party, or the Association claiming any loss or damages, including without limitation, indirect, special, or consequential loss or damages arising from personal injury, destruction of property, loss of view, noise pollution, or other visual or audible offenses, or trespass, or any other alleged wrong or entitlement to remedy based upon, due to, arising from, or otherwise related to the proximity of an Owner's property to any portion of the Golf Course, including without limitation, any claim arising, in whole or in part, from the negligence of the owner of the Golf Course, its affiliates or agents, or any other person or entity designing, constructing, owning or managing the Golf Course or any other portion of the Property. Each Owner, Designee, Interested Party, and the Association further hereby agrees to hold harmless the owner of the Golf Course, its affiliates or agents, and any other person or entity designing, constructing, owning or managing the Golf Course, or any other portion of the Property, from and against any and all claims arising out of the design or construction of the Golf Course.



**Section 10. Golf Course Not Burdened.**


Each Owner, Designee, Interested Party, and the Association acknowledge that the Golf Course Parcel is not burdened by the provisions of this Declaration, the owner of the Golf Course is not a member of the Association, and the Association has no right to levy Assessments of any kind or nature whatsoever against such owner or such Parcel.

**ARTICLE IX.  
The Association**

**Section 1. Duties.**

Until the Ownership Termination Date, the Association, acting through the Board, shall have the following duties:

- (a) establish, levy and collect Assessments;
- (b) to the extent, if any, Declarant's right to do so has been assigned to it or is otherwise expressly set forth herein, administer and enforce this Declaration and assume responsibility for any obligations that are incident thereto;
- (c) keep complete books and records of all its acts and corporate affairs, which, to the extent required by the Statutes, shall be open to inspection by appointment during normal business hours by any Owner;
- (d) comply with the financial statement preparation and distribution requirements of Statutes, Chapter 720.303(7);
- (e) commencing with fiscal 2006, at least thirty (30) days prior to the first day of each fiscal year, prepare or cause to be prepared and make available to all Members a budget outlining anticipated receipts and expenses for the following fiscal year; and
- (f) do or cause to be done all things reasonably necessary to assure compliance by the Association with the provisions of Statutes, Chapter 720 governing homeowners' associations.



**Section 2. Declarant Responsibility for Deficits.**

For so long as there is a Class C Member, if Regular Assessments are insufficient to fund the costs incurred by the Association in carrying out its responsibilities under this Article IX, Declarant shall advance funds to the Association to cover the resulting deficit. Such advances, if any, shall be made within ten (10) days after receiving a statement from the Board setting forth the deficit amount and providing reasonable substantiation of such costs.

**Section 3. Classes of Members; Voting Rights.**

The Association shall have the following classes of Members with the following vote allocations:


(a) each Owner of a Lot or Condominium Unit (except for purposes of the provisions of Article X, Sections 5, 6, 8 and 9, Declarant for so long as the Class C Membership exists) shall be a Class A Member. Each Class A Member shall have one (1) vote for each Lot or Condominium Unit owned;

(b) each Owner of a Parcel (except for purposes of the provisions of Article X, Sections 5, 6, 8 and 9, in either case Declarant for so long as the Class C Membership exists) shall be a Class B Member. Until such time as a Development Parcel is further subdivided to create Lots or a Condominium exists on a Condominium Parcel, each Class B Member owning a Development Parcel shall have one (1) vote for each Lot it has been authorized by Declarant to create on such Parcel via resubdivision and each Class B Member owning a Condominium Parcel shall have one (1) vote for each Condominium Unit it has been authorized by Declarant to create on such Parcel via creation of a Condominium. At such time as a Development Parcel has been resubdivided and the resubdivision plat has been recorded in the Official Records by the Owner thereof or a Condominium has been created on a Condominium Parcel, the Class B membership related to such Parcel shall terminate, provided that if, by agreement with Declarant, a Development Parcel is resubdivided in two (2) or more phases or a Condominium is created upon a Condominium Parcel in two (2) or more phases, the respective Class B memberships shall continue until resubdivision of the final phase or creation of the final phase to the Condominium, as the case may be, with the number of votes appertaining thereto declining at the time of resubdivision of each phase or creation of each phase of the Condominium, as the case may be, by the number of Lots or Condominium Units thereby created;

(c) Declarant shall be the Class C Member, and, for so long as the Class C membership exists, shall have the number of votes equal to the total votes of Class A Members and Class B Members, plus one (1) vote; and

(d) If there are two (2) or more Owners of a Lot, Condominium Unit or Parcel, such Owners shall designate in writing to the Secretary of the Association the identity of the person or entity entitled to vote all of the votes attributable to such Owners prior to the commencement of





any meeting of the Members at which a vote of the Members, whether as a whole or by Class, is to occur, failing which such Owners shall not be eligible to vote at such meeting.

**Section 4. Termination of Class C Membership; Subsequent Voting Rights of Declarant.**

The Class C Membership shall terminate three (3) months after the date upon which closing has occurred on the sale of ninety percent (90%) of the total number of Dwelling Units Declarant intends in good faith to develop within the Project. Upon termination of the Class C Membership, Declarant shall become a Class A Member with respect to Lots owned by it and a Class B Member with respect to Development Parcels or Condominium Parcels owned by it, with its voting rights determined pursuant to Subsections 3(a) – (b) immediately above.

**Section 5. Voting By Class.**

The Members shall vote by class only with respect to those matters required to be submitted to a vote of the Members on a class basis pursuant hereto, or to the Articles, Bylaws, or Statutes.

**Section 6. Other Portions of Property.**

Owners of Condominium Facilities or Other Lands shall not be members of the Association in their capacity as such, shall not have any voting rights, and shall not be subject to assessment.

**ARTICLE X.  
Assessments**

**Section 1. Authority to Levy; Purpose.**

Commencing for 2005, the Association shall levy Assessments against all Members to defray the expenses incurred in fulfilling its duties under this Declaration, the Articles, the Bylaws and the Statutes (including but not limited to the amounts required to fund all reserves established by the Association).

**Section 2. Member's Personal Obligation.**

Each Member shall be personally obligated to pay all Assessments levied against him, her or it, together with any interest, costs, and attorney's fees accrued thereon. No Member may waive or otherwise limit liability for Assessments by non-use of his, her or its Lot, Condominium Unit, related Condominium Facilities or Parcel. No sale or transfer at foreclosure or in lieu of foreclosure shall relieve any Member from liability for any Assessment attributable to the period of time that such Member owned a Lot, Condominium Unit or Parcel. All Assessments shall become delinquent if not paid within fifteen (15) days after their due date, be

subject to a late fee as determined by the Board and bear interest at the IRS Rate from the date of delinquency until paid.

**Section 3. Lien.**

Each Assessment shall be secured by a lien upon the Lot, Condominium Unit or Parcel against which such Assessment is levied. Such lien shall attach as of the date a notice of lien is filed with the Clerk of the Circuit Court of the County, and may be enforced as any other lien in Florida by foreclosure or by any other proceeding in equity or at law. The Association shall be entitled to recover all costs in such proceedings, including attorney's fees. Each Assessment lien shall be subordinate and inferior to any mortgage lien arising prior to the date such Assessment lien attaches.

**Section 4. Failure to Adopt Budget.**

The failure or delay of the Board to prepare or adopt a budget for any fiscal year when required shall not constitute a waiver or release in any manner of a Member's obligation to pay Assessments. In the absence of any such budget other than with respect to 2006, each Member shall continue to pay Regular Assessments at the rate in effect for the fiscal year immediately preceding the fiscal year to which such budget, if prepared and adopted, would have appertained until notified of any change in the amount thereof. If a budget for a fiscal year is adopted during such fiscal year that includes an increase in the amount of the Regular Assessment, and Members are being billed for Regular Assessments on an installment basis, with the result that Members have paid Regular Assessments at the rate in effect for the fiscal year immediately preceding such fiscal year, the amount of such increase shall be paid by prorating such amount over the remaining number of installment payments due. If such a budget is adopted after Members have completed paying their Regular Assessments at the rate in effect for the fiscal year immediately preceding the fiscal year to which such budget appertains, the increase in the amount of the Regular Assessment shall be billed to Members promptly following adoption of such budget, and the amount billed shall be due and payable within thirty (30) days after the date of the bill.

**Section 5. Regular Assessments.**

Each Class A and Class B Member is subject to Regular Assessments, payable on an annual or more frequent basis as determined by the Board, beginning the date of conveyance of the Lot, Condominium Unit or Parcel owned by such Member to such Member.

**Section 6. Determination of Amount of Regular Assessment.**

Other than with respect to 2005, the amount of the Regular Assessment for a given fiscal year shall be determined in the following manner:



(a) the total number of votes of the Class A and Class B Members as of the first day of the calendar month in which the Board adopts a budget for the fiscal year in question shall be determined;

(b) the aggregate amount of revenue identified in such budget required to be derived from Regular Assessments for such fiscal year shall be divided by the total number of votes determined pursuant to Subsection 5(a) immediately above in order to determine the amount of the Regular Assessment per vote for such fiscal year; and

(c) the Regular Assessment for such fiscal year for each Class A and Class B Member shall be the product of (i) the number of votes to which such Member is entitled, times (ii) the amount of the Regular Assessment per vote for such fiscal year determined pursuant to Subsection 5(b) immediately above.

The amount of the Regular Assessment per vote for 2005 shall be fifty and no/100 dollars (\$50.00). If Regular Assessments collected for a given year exceed the Association's actual expenses for such year, the excess shall be taken into account in determining the Regular Assessment for the next following year.

**Section 7. Increases in Regular Assessments.**


The Board may increase the amount of the Regular Assessment per vote annually by an amount not to exceed the greater of (i) a ten percent (10%) cumulative annual amount from the base Regular Assessment year of 2005; or (ii) the percentage increase over the previous twelve (12) calendar months (if any) in the Consumer Price Index, U.S. City Average, all items (1982 = 100) as published by the United States Government, Department of Labor. Any greater increase in the amount of the Regular Assessment must be approved by a majority of the votes cast by Class A and Class B Members present in person or by proxy and voting at a duly called meeting of the Association at which a quorum exists and, for so long as the Class C Membership exists, by the Class C Member.

**Section 8. Special Assessments.**

The Board may levy Special Assessments if the Regular Assessment for a given year is insufficient to fund the Association's actual expenses for such year to make up the shortfall, to meet expenses of an extraordinary or emergency nature or as provided elsewhere herein.

**Section 9. Determination of Amount of Special Assessment.**

The amount of any Special Assessment other than those against less than all Class A and Class B Members shall be determined in the following manner:



(a) the total number of votes of the Class A and Class B Members as of the first day of the calendar month in which the Board or the Members approve a Special Assessment shall be determined;

(b) the aggregate amount of revenue to be derived from the Special Assessment shall be divided by the total number of votes determined pursuant to Subsection 9(a) immediately above in order to determine the amount of the Special Assessment per vote; and

(c) the Special Assessment amount levied against each Class A and Class B Member shall be the product of (i) the number of votes to which such Member is entitled, times (ii) the amount of the Special Assessment per vote determined pursuant to Subsection 9(b) immediately above.

**Section 10. Capitalization of Association.**


Upon conveyance of a Lot or Parcel by the first Owner thereof other than Declarant, such Owner shall make a contribution to the working capital of the Association equal to the greater of (i) for the Owner of a Lot, One Hundred Fifty and No/100 Dollars (\$150.00) or fifty percent (50%) of the amount of the then-current Regular Assessment; and (ii) for the Owner of a Parcel, the product of the amount to be paid by the Owner of a Lot pursuant to (i) above times the number of votes appertaining to ownership of such Parcel at the date of conveyance thereof, determined pursuant to Article IX, Subsection 3(b).

**Section 11. Estoppel Certificate.**

For a reasonable charge, the Association shall furnish a certificate to any interested party signed by an officer of the Association setting forth whether the Assessments for a specified Member have been paid. Such certificate shall be binding upon the Association as of the date of its issuance. If a contract purchaser of a Lot, Condominium Unit or Parcel obtains such a certificate and then acquires such Lot, Unit or Parcel, the prior Owner's personal obligation to pay Assessments, including Assessments revealed by the certificate to be delinquent, shall be deemed to have been assumed by the successor in title.

**Section 12. Third Party Services.**

The Board may use third party billing, collection or management services as it determines to be necessary.



**ARTICLE XI.  
Insurance**

**Section 1. Liability Insurance.**

The Association shall maintain a policy of general liability insurance with coverage in the amount of at least one million and no/100 dollars (\$1,000,000) for bodily injury, including deaths of persons and property damage arising out of a single occurrence, which shall include, without limitation, legal liability of the insureds for property damage, bodily injuries and deaths of persons. The amount of such coverage shall be reexamined not less than every five (5) years during the term of this Declaration and adjusted appropriately in light of then then-current practices for organizations such as the Association in connection with communities such as the Project.

**Section 2. Fidelity Bonds.**

The Association shall maintain appropriate fidelity bond coverage for all of their employees and agents authorized to exercise control over its funds.

**Section 3. Directors' and Officers' Liability Insurance.**

The Association shall maintain appropriate directors' and officers' liability insurance coverage for its directors and officers.

Section 4. Failure to Obtain Insurance. The Association shall not be liable for failure to obtain the insurance coverage required by this Article XI or for any loss or damage resulting from such failure if (i) such failure is due to the unavailability of such coverage from a reputable insurance company; (ii) such coverage is available only at demonstrably unreasonable cost; or (iii) the associated insurance advisors advise that such coverage is unnecessary.


**Section 5. Owners' Insurance Requirements.**

Declarant may (but shall not be obligated to) establish insurance coverage requirements for Owners of Lots, Condominium Units, Condominium Facilities and Parcels pursuant to the Rules and Regulations.

**ARTICLE XII.  
General Provisions**

**Section 1. Duration.**

This initial term of this Declaration shall be forty (40) years from the date of recordation in the Official Records. Unless this Declaration is duly terminated at the end of such term or any



extension term hereof, this Declaration shall be automatically extended for successive terms of ten (10) years each.

**Section 2. Termination of Declaration; Effect of Termination.**

This Declaration may be terminated at the end of the then-current term by the affirmative vote of three-fourths (3/4ths) of the votes cast by Members present in person or by proxy at a duly called meeting held during the final year of such term. All easements reserved or granted herein shall survive termination of this Declaration.

**Section 3. Declarant's Unilateral Right to Amend.**

Declarant shall have the unilateral right to amend this Declaration under the following circumstances:

- (a) at any time prior to the date upon which there is an Owner other than Declarant;
- (b) until the Class C Membership terminates, at any time to correct a mathematical mistake, an inconsistency or a scrivener's error, or clarify an ambiguity; or
- (c) until the Class C Membership terminates, in order to comply with the requirements of HUD, Fannie Mae, Freddie Mac, the Veterans Administration or the Statutes.

**Section 4. Other Amendments.**

Any amendment to this Declaration other than an amendment that Declarant has the unilateral right to effect pursuant to Section 3 immediately above must be approved by at least a majority of the votes entitled cast by all Members present in person or by proxy at a duly called meeting of the Association at which a quorum is present.

**Section 5. Quorum Requirements.**

The presence in person or by proxy at a meeting of the Members entitled to cast at least five percent (5%) of the total votes of all Members of the Association shall constitute a quorum. Such quorum requirement is not a quorum requirement for each Class of Members except when a vote of a particular Class is required on a specific issue.

**Section 6. Notice of Termination or Amendment.**

If this Declaration is terminated or amended, a certificate of termination or an addendum to this Declaration, as the case may be, shall be recorded in the Official Records by the Class C Member, if any, and, otherwise, by the Association. Such instrument shall set forth the date of the meeting at which action was taken, the nature of the action taken, the effective date of the action, the date that notice of such meeting was given, the total number of votes of each Class of Members

entitled to vote on such action, the total number of votes required to constitute a quorum, the total number of votes present in person or by proxy, the total number of votes necessary to approve such action (including, where appropriate, the votes of the Class C Member), the total number of votes cast in favor of such action, and the total number of votes cast against such action.

**Section 7. Additional Restrictive Covenants.**


Declarant may add additional restrictive covenants affecting the Property or any portion thereof prior to or at the time of initial conveyance of fee simple title thereto to any third party, or limit the application of these covenants thereto prior to or at the time of such conveyance, provided no such covenants or limitations are materially inconsistent with Article I.

**Section 8. Remedy for Monetary Breach.**

If an Owner defaults in any monetary obligation imposed by or pursuant to this Declaration, the Association and, until the Ownership Termination Date, Declarant, shall independently have the right to proceed at law or in equity to compel compliance to the terms hereof and recover sums due and/or money damages, including but not limited to reasonable attorneys' fees, other costs of collection and interest at the IRS Rate from the due date thereof until paid. In the event of such a default and the failure of the Association and/or Declarant to so proceed within thirty (30) days after notice from any Owner of a demand that it or they do so, such Owner shall independently have such right to proceed, with any sums due that are recovered and/or money damages that are awarded being for the account of the Association.

**Section 9. Remedy for Non-Monetary Breach.**

Subject to the dispute resolution provisions set forth in Section 10 immediately following, if an Owner, Designee or Interested Party claiming by, through or under such Owner breaches any non-monetary obligation imposed by or pursuant to this Declaration, Declarant, until the Ownership Termination Date, and thereafter the Association, shall have the right to enter upon the portion of the Property involved and take such actions as are necessary in Declarant or Association's sole and absolute discretion, as the case may be, to remedy the same at the expense of Owner thereof. If (i) the nature of such breach is such, in the opinion of Declarant or Association, as the case may be, as to require immediate corrective action; (ii) any required notice was given in a prior instance and Declarant or the Association, as the case may be, took corrective action thereafter upon the failure of such Owner to cure such breach or (iii) such notice was given in two (2) or more prior instances and such Owner thereafter cured such breach, Declarant or the Association, as the case may be, shall have such right to take corrective action after written notice to such Owner and such Owner's failure to take satisfactory immediate corrective action; in any other event, except as otherwise expressly set forth herein, Declarant or Association, as the case may be, shall have such right if, within ten (10) days' after notice of such violation or breach, it shall not have been corrected. With respect to Condominium Units, Declarant shall have such right provided that as a condition to exercise thereof it first gives the relevant Condominium Association written notice of action




required and such Association fails to take such immediate corrective action or cause such immediate corrective action to be taken by the Owner or Owners of the Condominium Unit or Units that is or are the subject of such notice or to take such corrective action within such ten (10) day period, as the case may be. Subject to the dispute resolution provisions set forth in Section 10 immediately following, in the event of a threatened breach by an Owner, Designee or such an Interested Party in performance of any non-monetary obligation imposed by or pursuant to this Declaration, Declarant, until the Ownership Termination Date, and thereafter the Association, shall be entitled to bring an action against such Owner in equity for injunctive and other relief provided it first gives such Owner ten (10) days' notice of its intention to do so unless, in the opinion of Declarant or Association, as the case may be, the nature of the threatened breach is such as to require immediate legal action. If Declarant fails to exercise the rights granted in this Section 9 within thirty (30) days after receipt of notice from the Association of a demand that it do so, the Association shall be entitled to exercise such rights. If neither Declarant nor the Association exercises such right within forty-five (45) days after notice from any Owner of a demand that it or they do so, such Owner shall be entitled to do so.

**Section 10. Dispute Resolution.**

Disputes between the Association and an Owner regarding use of or changes to a Lot, Condominium Unit, Condominium Facilities or Parcel and other covenant enforcement disputes, disputes regarding amendments to the Articles, Bylaws or this Declaration, disputes regarding meetings of the Board and committees appointed by the Board, membership meetings not including election meetings, and access to the official records of the Association shall be filed with the Department for mandatory mediation before the dispute is filed in court. Mediation proceedings must be conducted in accordance with the applicable Florida Rules of Civil Procedure, and such proceedings are privileged and confidential to the same extent as court-ordered mediation. An arbitrator or judge may not consider any information or evidence arising from the mediation proceeding except in a proceeding to impose sanctions for failure to attend a mediation session. Persons who are not parties to the dispute may not attend the mediation conference without the consent of all parties, except for counsel for the parties and a corporate representative designated by the Association. When mediation is attended by a quorum of the Board, such mediation is not a Board meeting for purposes of notice and participation set forth in Statutes, Chapter 720.303. The Department shall conduct the proceedings through the use of Department mediators or refer the disputes to private mediators who have been duly certified by the Department. The parties shall share the costs of mediation equally, including the fee charged by the mediator, if any, unless the parties agree otherwise. If a Department mediator is used, the Department may charge such fee as is necessary to pay expenses of the mediation, including, but not limited to, the salary and benefits of the mediator and any travel expenses incurred. The petitioner shall initially file with the Department upon filing the disputes, a filing fee in the amount set forth in Statutes, Chapter 720.303, which shall be used to defray the costs of the mediation. At the conclusion of the mediation, the Department shall charge to the parties, to be shared equally unless otherwise agreed by the parties, such further fees as are necessary to fully reimburse the Department for all expenses incurred in the mediation.





If such mediation is not successful in resolving all issues between the parties, the parties may file the unresolved dispute in a court of competent jurisdiction or elect to enter into binding or nonbinding arbitration pursuant to the procedures set forth in Statutes, Chapter 718.1255 and rules adopted by the Department, with the arbitration proceeding to be conducted by a Department arbitrator or by a private arbitrator certified by the Department. If all parties do not agree to arbitration proceedings following an unsuccessful mediation, any party may file the dispute in court. A final order resulting from nonbinding arbitration is final and enforceable in the courts if a complaint for trial de novo is not filed in a court of competent jurisdiction within thirty (30) days after entry of the order.

**Section 11. Certain Rights of Association.**

Subject to the provisions of Section 12 immediately following, the Association may:


(a) suspend the voting rights of any Member during the period when a Regular Assessment is delinquent for more than ninety (90) days, but, upon payment of such Assessment and all related costs incurred which the Association is entitled to recover from such Member, such rights shall be restored;

(b) assess reasonable fines against any Member for any monetary breach of this Declaration, which fines shall constitute a Special Assessment against the Lot, Condominium Unit or Parcel owned by such Member; and/or

(c) assess reasonable fines against any Member for any non-monetary breach of this Declaration or the Rules and Regulations for which such Member is responsible, including an offense by a Designee or Interested Party claiming by, through or under such Member, the amount which shall not exceed the maximum amounts for a single offense or per day for any offense of a continuing nature permitted pursuant to Statutes, Section 720.305(2), and which, for a breach of a continuing nature, shall not be assessed for a period exceeding ninety (90) days [which amounts as of the date hereof are a maximum of one hundred and no/100 dollars (\$100.00) per violation, with a maximum of one thousand and no/100 dollars (\$1,000.00) for any violation of a continuing nature], provided no such charge shall be a lien upon any Lot, Condominium Unit or Parcel.

**Section 12. Due Process Rights.**

A fine or suspension arising out of or in connection with a non-monetary breach of this Declaration may not be imposed without notice of at least fourteen (14) days to the Owner, Designee or Interested Party sought to be fined or suspended and an opportunity for a hearing before a committee of at least three (3) Members appointed by the Board who are not officers, directors, or employees of the Association, or the spouse, parent, child, brother, or sister of an officer, director, or employee of the Association.



**Section 13. Venue; Waiver of Trial By Jury; Service of Process.**

Every Owner, Designee and Interested Party agrees that any suit or proceeding brought pursuant to the provisions of this Declaration may be brought in the appropriate Court of the County, waives the right to trial by jury and consents to a trial without a jury. Should suit be instituted against an Owner, Designee or Interested Party other than by Declarant, and any such Owner, Designee or Interested Party shall not at the time be residing in the State of Florida or service cannot be accomplished in any other reasonable fashion, each such Owner, Designee and Interested Party hereby irrevocably appoints the Secretary of State of the State of Florida as his, her or its agent for the acceptance of service of process.

**Section 14. Costs of Corrective Action; Lien.**


Whenever any corrective action is taken pursuant to this Declaration, the costs thereof shall:

- (a) with respect to the Owner or Owners of the Lot, Condominium Unit or Parcel, be a personal obligation of such Owner or Owners at the time such costs are incurred and constitute a Special Assessment against such Lot, Condominium Unit, or Parcel;
- (b) with respect to Condominium Facilities, be a personal obligation of all Owners of an undivided interest therein in proportion to such undivided interests and a Special Assessment against the Condominium Units owned by such Owners in the same such proportion;
- (c) be billed at the completion of such corrective action, and all bills shall be due and payable thirty (30) days from the date of mailing of same; and
- (d) bear interest at the IRS Rate from the due date thereof until paid.

If the costs are not paid when due, Declarant, the Association or the Owner initiating corrective action, as the case may be, may sue for a judgment.

**Section 15. Failure No Waiver.**

Any party's failure to enforce any right, reservation, restriction or condition contained in this Declaration in any one or more instance, regardless of how long such failure shall continue, shall not constitute a waiver of or a bar to the right to enforce such right, reservation, restriction or condition in any other instance or to enforce any other right, reservation, restriction or condition contained herein.

**Section 16. Assignment.**


By written instrument recorded in the Official Records, Declarant may assign to the Association or any other third party in whole or in part, revocably or irrevocably, any or all of its rights and obligations in this Declaration, subject to any conditions, limitations, or restrictions that Declarant may elect to impose. Following any such assignment, the Association or such third party shall assume all of Declarant's obligations which are incident thereto (if any), and Declarant shall have no further obligation or liability with respect thereto. So long as Declarant is an Owner, no such assignment shall limit the rights of easement and other rights of entry reserved unto Declarant in this Declaration, or the right of Declarant to act to prevent a violation or breach of this Declaration as provided for herein. If (or to the extent that) Declarant has not already done so prior to the Ownership Termination Date, Declarant shall be deemed to have assigned all of its remaining rights and obligations in this Declaration to the Association as its agent at such time. If Declarant has not assigned all of its rights and obligations in this Declaration to the Association prior to the Ownership Termination Date, the Association may confirm as a matter of record that all of such rights and obligations are deemed to have been assigned to it by recording a certificate to that effect in the Official Records, in which certificate a representative of a title insurance company licensed to do and doing business in the State of Florida or an attorney licensed to practice law in the State of Florida and regularly engaged in a transactional real estate practice in the County joins in to certify that based upon a title examination of the Official Records, Declarant is no longer an Owner.

**Section 17. Notices.**

Any notice required or permitted under this Declaration shall be given in any manner permitted by the Statutes. Notice to one (1) of two (2) or more joint Owners shall constitute notice to all such joint Owners, notice to the Owner of a Lot, Condominium Unit or Parcel shall constitute notice to any Designee thereof or Interested Party claiming by, through or under such Owner, and notice to a Condominium Association shall constitute notice to all members thereof with respect to any notice concerning Condominium Facilities. It shall be the obligation of every Member to immediately notify the Secretary of the Association in writing of any change of address for notice purposes. Any person who becomes a Member following the first day in the calendar month in which said notice is delivered or mailed shall be deemed to have been given notice if notice was given to his, her or its predecessor in title.

**Section 18. Severability.**

Should any provision in this Declaration be declared to be void, invalid, illegal, or unenforceable for any reason by the adjudication of any court or other tribunal having jurisdiction over the parties hereto and the subject matter hereof, such adjudication shall in no way effect the other provisions hereof, which are hereby declared to be severable and which shall remain in full force and effect.



**Section 19. Interpretation.**

Subject to the provisions of Section 10 of this Article XII, Declarant shall have the right to determine all questions arising in connection with this Declaration and to construe and interpret its provisions, and its determination, construction, or interpretation shall be final and binding.

**Section 20. Authorized Action.**


All actions which the Association is allowed to take under this Declaration shall be authorized actions if approved by the Board in the manner provided for in the Bylaws, unless the terms of this Declaration provide otherwise.

**Section 21. Other Agreements.**

In the event of any conflict between the provisions thereof, the order of precedence of this Declaration, the Articles, the Bylaws, the Rules and Regulations and the Guidelines shall be the Articles, this Declaration, the Guidelines, the Bylaws and the Rules and Regulations. In the event of any conflict between this Declaration and any documents recorded in connection with a Condominium, this Declaration shall govern.

**Section 22. Limited Liability.**

In connection with all reviews, acceptances, inspections, permissions, determinations, consents or required approvals by or from Declarant, the ARC and/or the Association contemplated under this Declaration, Declarant, the ARC and/or the Association shall not be liable to an Owner, Designee, Interested Party, or any other person or entity on account of any claim, liability, damage, or expense suffered or incurred by or threatened against an Owner, Designee, Interested Party, or other person or entity and arising out of or in any way relating to the subject matter of any such review, acceptance, inspection, permission, consent or required approval, whether given, granted or withheld. Without limiting the generality of the foregoing, the approval by the ARC of any proposed improvements, any requirement by the ARC that proposed improvements or alterations be modified, and/or the approval by the ARC of any modifications to or alterations of Improvements shall not constitute a warranty or representation by Declarant or the ARC of the adequacy, technical sufficiency or safety of the proposed improvements, modifications or alterations, as the same may be modified, and Declarant and the ARC shall have no liability whatsoever for the failure of the proposed improvements or alterations to comply with applicable building codes, laws and ordinances, sound engineering, architectural or construction practices, or for the negligence of any party involved in construction of such improvements or alterations once approved. In addition, in no event shall Declarant or the ARC have any liability whatsoever to an Owner, Designee or Interested Party or any other person or entity for any costs or damages (consequential or otherwise) that may be incurred or suffered on account of the ARC's approval, disapproval or conditional approval of any proposed improvements or alterations. Any Owner, Designee, Interested Party,, contractor or other person or entity



asserting a claim against Declarant and/or the ARC in contravention of the provisions of this Section 22 shall reimburse Declarant and/or the ARC for all costs and expenses, including reasonable attorneys' fees and court costs, incurred by it or them in connection therewith. Such costs and expenses shall be a Special Assessment upon the Lot, Condominium Unit, Condominium Facilities or Parcel owned by the Owner asserting a claim or, in the event of a claim asserted by a Designee, Interested Party, contractor or other person or entity, upon the Lot, Condominium Unit, Condominium Facilities or Parcel owned by the Owner designating such Designee, by, through and under whom such Interested Party claims, or engaging such contractor or other person or entity and the personal obligation of such Owner in order to secure payment thereof. No entry by Declarant or the Association upon the Property or any portion thereof pursuant to this Declaration shall be deemed a trespass. No reservation of rights by Declarant in this Declaration shall be construed to impose on Declarant a burden of affirmative action of any kind or nature whatsoever.

**Section 23. Exceptions.**


Declarant may issue variances exempting a particular portion of the Property from any of the provisions of this Declaration, provided no such variance is materially inconsistent with the provisions of Article I or adversely affects an adjoining Owner's use or enjoyment of his, her or its Lot, Condominium Unit, Condominium Facilities or Parcel, the use and enjoyment of such Lot, Condominium Unit, Condominium Facilities or Parcel by any Designee or Interested Party.

**Section 24. Management and Contract Rights of Association.**

The Board may enter into a contract with a management company or manager for the purposes of fulfilling its duties hereunder. Any such contract entered into while there is a Class C Member shall contain or be deemed to contain a provision allowing the Association to terminate such contract without justification or penalty at such time as there no longer is such a Member.

**Section 25. Statutes, Chapter 720.**

In the event of any conflict between the provisions hereof and those of Statutes, Chapter 720, the provisions of such Chapter shall govern except in those cases where such Chapter expressly allows deviations from such provisions in a declaration such as this Declaration or in the governing documents of an association such as the Association. Any obligation imposed upon or right granted to any Owner, Designee, Interested Party, the Board, the Association or Declarant pursuant to such Chapter not fully set forth herein shall, except to the extent permitted to be limited hereby and in fact expressly limited hereby, nevertheless be binding upon and inure to the benefit of each Owner, Designee, Interested Party, the Board, the Association or Declarant, as the case may be.



**Section 26. Master Plan.**

The existence of the Master Plan shall not be deemed to constitute a representation by Declarant that the Project will be developed as depicted on such Plan. Such Plan may be modified or amended from time to time in the sole and absolute discretion of Declarant.

**Section 27. Use of Names.**


No Owner, Designee, Interested Party or other person or entity shall use or cause or permit the use of the words "Eagle Landing","OakLeaf Plantation", "Eagle Landing at OakLeaf Plantation" or any variation thereof in connection with any retail, commercial or professional activity (however or wherever conducted or undertaken and expressly including any such activity occurring in whole or in part in Internet commerce) or use or cause or permit the use of the words "Eagle Landing", "OakLeaf Plantation", "Eagle Landing at OakLeaf Plantation" or any variation thereof in the name of an Internet website, whether for personal use or otherwise, without the prior consent of Declarant, which consent Declarant may grant or withhold in its sole and absolute discretion.

**Section 28. No Rights Vested in Public; Easements Personal to Declarant.**

No easement reserved or granted herein and no provision of this Declaration is intended or shall be construed to give rise to any rights for the benefit of any member of the general public who is not an Interested Party. Except as set forth below, all easements reserved by Declarant herein for Declarant's benefit are personal to Declarant and shall not run with the land, provided Declarant shall have the right to (i) assign such easements in whole or in part to third parties in order to more fully realize the purpose or purposes thereof, including to any provider of utility services, the Association, the CDD, the SJRWMD, or party to whom Declarant expressly assigns its rights and/or delegates its duties as Declarant, in whole or in part, revocably or irrevocably, pursuant to an instrument of assignment; or (ii) in lieu of such an instrument of assignment, enter into any easement, right-of-way or similar agreement with or for the benefit of any such party to grant such party substantially the same rights as are reserved by Declarant herein, in either of which case the easement rights so assigned or granted shall be deemed to run with the land from the time and date of recordation of the instrument of assignment or easement, right-of-way or similar agreement in the Official Records.

**Section 29. Execution by Association.**

Association joins herein to consent to the provisions hereof and agrees to be bound hereby.



**Section 30. References.**

All references to Articles, Sections, Subsections and Clauses herein are references to the articles, sections, subsections and clauses contained in this Declaration unless otherwise expressly noted to the contrary.

**Section 31. Applicability to CDD.**

Each Owner, Designee, Interested Party, and the Association acknowledge that with respect to portions of the Property conveyed by Declarant to the CDD, (i) the CDD, by virtue of ownership thereof, is not a member of the Association, (ii) the Association has no right to levy Assessments of any kind or nature whatsoever thereupon, and (iii) the provisions of Article VIII, Section 9, Articles XI, Section 5, and Article XII, Sections 3 and 11 do not apply with respect thereto.

[Signature pages follow.]

IN WITNESS WHEREOF, the undersigned have hereunto set their signatures and seals as of the 14th day of January, 2005.

Signed, sealed and delivered in the presence of:

**EAGLE LANDING LIMITED PARTNERSHIP, a Virginia limited partnership, by EAGLE LANDING MANAGEMENT CORPORATION, a Virginia corporation, its General Partner**

Marilyn D. Ayers  
Marilyn D. Ayers  
[Print or Type Name]

Nancy J. Klock  
NANCY J. KLOCK  
[Print or Type Name]

By: [Signature]  
Roger S. Arrowsmith  
Its President

STATE OF Florida  
COUNTY OF Clay

The foregoing instrument was acknowledged before me this 14 day of January, 2005, by Roger S. Arrowsmith, President of Eagle Landing Management Corporation, a Virginia corporation, on behalf of said corporation as General Partner of Eagle Landing Limited Partnership, a Virginia limited partnership. Such person did not take an oath and: (notary must check applicable box)

- is/are personally known to me.
- produced a current driver's license as identification.
- produced \_\_\_\_\_ as identification.

{Notary Seal must be affixed}

[Signature]  
Signature of Notary

**HELEN D. CONNER**  
Notary Public, State of Florida  
My comm. exp. Oct. 10, 2008  
Comm. No. DD 361326

\_\_\_\_\_  
Name of Notary (Typed, Printed or Stamped)  
Commission Number (if not legible on seal):  
My Commission Expires (if not legible on seal):



Signed, sealed and delivered  
in the presence of:

**EAGLE LANDING AT OAKLEAF  
PLANTATION HOMEOWNERS'  
ASSOCIATION, INC., a Florida corporation**

Marilyn D. Ayers  
Marilyn D. Ayers  
[Print or Type Name]

Nancy J. Klock  
NANCY J. KLOCK  
[Print or Type Name]

By: [Signature]  
Roger S. Arrowsmith  
Its President

STATE OF Florida  
COUNTY OF Clay

The foregoing instrument was acknowledged before me this 14 day of January, 2005, by Roger S. Arrowsmith, President of Eagle Landing at OakLeaf Plantation Homeowners' Association, Inc., a Florida corporation, on behalf of said corporation. Such person did not take an oath and: (notary must check applicable box)


- is/are personally known to me.
- produced a current driver's license as identification.
- produced \_\_\_\_\_ as identification.

{Notary Seal must be affixed}

\_\_\_\_\_  
Signature of Notary

\_\_\_\_\_  
Name of Notary (Typed, Printed or Stamped)  
Commission Number (if not legible on seal):  
My Commission Expires (if not legible on seal): \_\_\_\_\_

HELEN D. CONNER  
Notary Public, State of Florida  
My comm. exp. Oct. 10, 2008  
Comm. No. DD 361326




**EXHIBIT "A"**

**PROPERTY OWNED BY  
EAGLE LANDING LIMITED PARTNERSHIP**

ALL that certain piece or parcel of land, containing 1126.12+/- acres, more or less, as shown and described on an ALTA/ACSM land title survey of a portion of Sections 12 and 13, Township 4 South, Range 24 East; together with a portion of Section 7, Township 4 South, Range 25 East, all lying in Clay County, Florida; also being a portion of the lands recorded and described in Official Records Volume 1450, Page 1590, and Official Records Volume 1620, Page 1149 of the Public Records of said County, said survey prepared by Robert M. Angas Associates, inc., dated June 15, 2002, last revised June 9, 2003.


BEING the same property conveyed to Declarant by AFI Associates, Inc. pursuant to that certain Special Warranty Deed dated December 23, 2003, recorded in the Official Records at Book 2309, page 241



**EXHIBIT "B"**

**THE PROPERTY**

ALL that certain lot, piece or parcel of land shown and described on that certain plat entitled "Eagle Landing at OakLeaf Plantation Phase One" prepared by McKee, Eiland and Mullis Land Surveyors, Inc. and recorded September 21, 2004 in the Official Records at Plat Book 46, pages 71 through 93.



**EXHIBIT "C"**

**ARTICLES OF INCORPORATION  
OF EAGLE LANDING AT OAKLEAF PLANTATION  
HOMEOWNERS' ASSOCIATION, INC.**

**ARTICLE VIII.  
NAME AND ADDRESS**

**Section 1. Name.** The name of the corporation is Eagle Landing at OakLeaf Plantation Homeowners' Association, Inc.

**Section 2. Address of Principal Office.** The street address of the initial principal office of the corporation is 1880 Eagle Harbor Parkway, Orange Park, Florida 32003.

**ARTICLE IX.  
AUTHORIZED SHARES**

**Section 1. Non-Stock Corporation.** The corporation is not authorized to issue any shares.

**ARTICLE X.  
CAPITALIZED TERMS**


**Section 3.1. Terms.** Capitalized terms have the meanings given to them in the Declaration of Covenants, Conditions, Restrictions, Limitations and Easements for Eagle Landing at OakLeaf Plantation to be recorded in the Official Records following formation of the corporation (as initially recorded and thereafter supplemented or amended, the "Declaration").

**ARTICLE XI.  
INITIAL REGISTERED OFFICE AND AGENT**

**Section 1. Name and Address.** The street address of the initial registered office of the corporation is One Independent Drive, Suite 1300, Jacksonville, Florida 32202 and the name of its initial registered agent is F&L Corp.

**ARTICLE XII.  
PURPOSES AND POWERS**

**Section 1. General Purposes.** The corporation is not organized for pecuniary gain or profit. The corporation is formed solely to promote the general welfare of the residents and



owners within Eagle Landing at OakLeaf Plantation, a master planned use community located in Clay County, Florida, and to carry out the duties and responsibilities imposed on it by the Declaration.

**Section 2. Powers.** Subject to any limitations in the Declaration, the corporation shall have all of the powers set forth for homeowners' associations under Chapter 720, Florida Statutes, as now in effect or hereafter amended from time to time.

**ARTICLE XIII.  
CLASSES OF MEMBERSHIP; VOTING RIGHTS**

**Section 1. Classes of Membership.** The Classes of membership in the corporation shall be as set forth in the Declaration.


**Section 6.2. Voting Rights.** The voting rights of each Member of each Class of membership in the corporation shall be as set forth in the Declaration.

**ARTICLE XIV.  
DIRECTORS**

**Section 1. Number.** Until the first annual meeting of the Members after there is no longer a Class C Member, the affairs of the corporation shall be managed by a Board comprised of five (5) persons. Thereafter, such Board shall be comprised of nine (9) persons. Directors need not be members of the corporation.

**Section 2. Initial Directors.** The names and addresses of the initial directors of the corporation are:

<u>Name</u>	<u>Address</u>
Roger S. Arrowsmith	1880 Eagle Harbor Parkway Orange Park, FL 32003
Benjie F. Bowman	1880 Eagle Harbor Parkway Orange Park, FL 32003
Ronald E. Kolar	1880 Eagle Harbor Parkway Orange Park, FL 32003
Marilyn D. Ayers	1880 Eagle Harbor Parkway Orange Park, FL 32003
Beverly Dubis	1880 Eagle Harbor Parkway Orange Park, FL 32003



**Section 3. Election.** Other than with respect to the initial directors designated in Section 7.2, the members of the Board shall be elected in the manner set forth in the Bylaws of the corporation.

**ARTICLE XV.  
DURATION; DISSOLUTION**

**Section 1.Duration.** The corporation shall exist until the date upon which the Declaration is duly terminated.

**Section 2.Dissolution.** Upon dissolution of the corporation, after paying or making provision for the payment of all of the liabilities of the corporation, all of the assets of the corporation shall be conveyed exclusively to another entity organized for the same purposes as the corporation or to an appropriate public agency having similar purposes.

**ARTICLE XVI.  
AMENDMENT**


**Section 1. Amendment.** Subject to the limitation set forth below, these Articles may be amended only in the following manner:

(a) for so long as there is a Class C Member, a proposed amendment not materially adversely affecting one or more but less than all of the Classes of membership may be adopted by the affirmative vote of seventy-five percent (75%) of the Members (other than the Class C Member) present in person or by proxy and voting at a duly called meeting of Members at which a quorum is present and with the approval of the Class C Member;

(b) after there is no longer a Class C Member, such an amendment may be adopted by the affirmative vote of seventy-five percent (75%) of the Members present in person or by proxy and voting at a duly called meeting of Members at which a quorum is present;

(c) for so long as there is a Class C Member, a proposed amendment materially adversely affecting one or more but less than all of the Classes of membership may be adopted by the affirmative vote of seventy-five percent (75%) of the Members (other than the Class C Member) present in person or by proxy and voting at a duly called meeting of Members at which a quorum is present and with the approval of the Class C Member, provided at least seventy-five percent (75%) of the Members of each affected Class or Classes so present and voting vote in favor thereof; and

(d) after there is no longer a Class C Member, a proposed amendment materially adversely affecting one or more but less than all of the Classes of membership may be adopted by the affirmative vote of seventy-five percent (75%) of the Members present in person or by



proxy and voting at a duly called meeting of Members at which a quorum is present, provided at least seventy-five percent (75%) of the Members of each affected Class or Classes so present and voting vote in favor thereof.


No amendment materially and adversely altering the proportionate voting interest appurtenant to a Lot, Condominium Unit or Parcel or increasing the proportion or percentage by which the Owner thereof shares in the common expenses of the corporation may be adopted unless the Owner thereof and all Mortgagees related thereto join in the execution of the Articles of Amendment filed in connection therewith with the Department of State of the State of Florida.

**ARTICLE XVII.  
INCORPORATOR**


**Name and Address.** The name and street address of the incorporator of the corporation is Roger S. Arrowsmith, 1880 Eagle Harbor Parkway, Orange Park, Florida 32003.

\* \* \* \* \*

IN WITNESS WHEREOF, the incorporator has executed these Articles the 8<sup>th</sup> day of November, 2004.

  
\_\_\_\_\_  
Roger S. Arrowsmith, Incorporator





**EXHIBIT "D"**

**BYLAWS**

**EAGLE LANDING AT OAKLEAF PLANTATION HOMEOWNERS' ASSOCIATION, INC.**

**ARTICLE XVIII.  
DEFINITIONS**

**Section 1. Capitalized Terms.** Capitalized terms herein have the meanings given to them in the Declaration of Covenants, Conditions, Restrictions, Limitations and Easements of Eagle Landing at OakLeaf Plantation recorded in Official Records of Clay County, Florida (as hereafter supplemented or amended, the "Declaration").


**ARTICLE XIX.  
MEETING OF MEMBERS**

**Section 1. Annual Meetings.** The first annual meeting of the Members shall be held within one year from the date of incorporation of the Association. Each subsequent annual meeting of the Members shall be held in the same month of each year thereafter, on a day selected by the Board. Meetings shall be held at the time, date and place designated in the notice thereof, provided all meetings shall be held within Clay County, Florida.

**Section 2. Special Meetings.** Special meetings of the Members may be called at any time by the president or by the Board, and must be held when called by the Board or upon written request of Members holding not less than 25% of all votes. Business conducted at a special meeting is limited to the purposes described in the notice of such meeting.

**Section 3. Notice of Meetings.** Notice of each meeting of the Members shall be mailed, delivered or electronically transmitted to the Members not less than the greater of (i) 14 days or (ii) the number of days specified in the Declaration prior to the meeting. Such notice shall specify the place, day and hour of the meeting. Notice of an annual meeting need not include a description of the purpose or purposes for which the meeting is called. Notice of a special meeting must include such a description.

**Section 4. Waiver of Notice.** A Member may waive notice of any meeting or any other notice required by the Articles or Statutes, Chapter 607 either before or after the date and time stated in the notice. The waiver shall be in writing and signed by the Member entitled to the notice, and be delivered to the Association for inclusion in the minutes or filing with the corporate records. A Member's attendance at a meeting, in person or by proxy, waives objection to (a) lack of notice or defective notice of the meeting, unless the Member at the beginning of the meeting objects to holding the meeting or transacting business at the meeting; or (b)



consideration of a particular matter at the meeting that is not within the purpose or purposes described in the meeting notice, unless the Member objects to considering the matter when it is presented.

**Section 5. Fixing of Record Date.** The Board may fix a date as the record date for the purpose of determining Members entitled to notice of a Members' meeting, to demand a special meeting, to vote or to take any other action, provided that a record date may not precede the date upon which the resolution fixing the record date is adopted and may not be more than 70 days before the scheduled date of the meeting to which such notice appertains. If the Board does not determine the record date for determining Members entitled to notice of and to vote at an annual or special Members' meeting, such record date shall be the close of business on the day before the first notice with respect thereto is delivered to Members.

**Section 6. Adjourned Meeting.** A record date for determining Members entitled to notice of or to vote at a Members' meeting is effective for any adjournment of the meeting unless the Board fixes a new record date, which it must do if the meeting is adjourned to a date more than 120 days after the date fixed for the original meeting.


**Section 6. Quorum.** The quorum requirements for any meeting of the Members are set forth in the Declaration. If a quorum does not exist at any meeting of the Members, the meeting may be adjourned. No notice of the adjourned meeting need be given if the date, time and place thereof are announced prior to adjournment.

**Section 7. Voting.** Votes appertaining to membership interests shall be cast in the manner set forth for the voting of shares in Statutes, Chapter 607.0721. Unless otherwise required by the Articles, Declaration, these Bylaws or law, (i) a matter other than a matter affecting one or more but less than all Classes of Members may be approved by a simple majority of the votes cast by Members present in person or by proxy at a duly called meeting at which a quorum is present, and (ii) a matter affecting one or more but less than all Classes of Members may be approved by such a majority, provided it is also approved by a simple majority of such votes cast by each of the affected Classes, with each such Class voting as a Class.

**Section 8. Proxies.** The procedures for voting by proxy shall be as set forth in Statutes, Chapter 720.306(8).

**ARTICLE XX.  
BOARD OF DIRECTORS; TERM OF OFFICE; REMOVAL**

**Section 1. Number; Option of Class C Member.** Until the first annual meeting of the Members after there no longer is a Class C Member, the affairs of the Association shall be managed by a Board consisting of 5 directors appointed by the Class C Member. From and after the first annual meeting after there no longer is a Class C Member, the Board shall consist of 9 directors elected by the Members, provided that until the time that the entity that was the Class C



Member at such time as such membership terminated no longer owns portions of the Property to which, upon completion of development of the Project, not less than 5% of the total votes of all Members are projected to appertain, such entity, at its election, shall be entitled to designate one such director. Directors need not be Members.


**Section 2. Term of Office.** For so long as there is a Class C Member, Directors shall hold office for terms of one year or until their successors are duly elected. At the first annual meeting after there no longer is a Class C Member, and except as set forth below, (i) the nominees for director receiving the 3 highest vote totals shall be Class A Directors elected to serve for a term of 3 years; (ii) the nominees for director receiving the next 3 highest vote totals shall be Class B Directors elected to serve for a term of 2 years; and (iii) the nominees receiving the next 3 highest vote totals shall be Class C Directors elected to serve for a term of one year. At each subsequent annual meeting, the 3 directors to be elected shall be elected to serve for a term of 3 years. If, at the first annual meeting after there no longer is a Class C Member the entity that was the Class C Member at such time as such membership terminated exercises the right to designate a director pursuant to Section 3.1 immediately preceding, such director shall serve in lieu of a Class C Director for so long as such entity has a right to elect a director, and his or her successor shall serve for the term or remaining term of the Class C Directors as of the date of the annual meeting at which he is elected by the Members or of the meeting of the Board at which he is appointed, provided that during such period of time, the entity that was the Class C Member may replace its designee as a director at any time and from time to time, with or without cause, by notice to the remaining members of the Board.

**Section 3. Removal.** Removal of directors other a director appointed by the Class C Member or designated by the entity that was the Class C Member at the time such membership terminated shall be governed by Statutes, Chapter 303(10). In the event of death or resignation, of a director, his or her successor shall be selected by the remaining members of the Board and shall serve for the unexpired term of his or her predecessor.

**Section 4. Compensation.** No director shall receive compensation for serving in such capacity. However, each director shall be reimbursed for his or her reasonable out-of-pocket expenses actually incurred in the performance of his or her duties.

**ARTICLE XXI.  
NOMINATION AND ELECTION OF DIRECTORS**

**Section 1. Nomination.** Nominations for election to the Board shall be made by a nominating committee appointed by the president of the Association, but may also be made from the floor at the annual meeting. The nominating committee shall consist of a Chairman, who shall be a member of the Board, and two or more Members. The nominating committee shall make as many nominations for election to the Board as it shall in its discretion determine, but not less than the number of vacancies that are to be filled.



**Section 2. Election.** Election to the Board shall be by secret written ballot. At such election, each Member may cast, in respect to each vacancy, as many votes as he or she is entitled to exercise under the provisions of the Declaration. Cumulative voting shall not be permitted.

**ARTICLE XXII.  
MEETINGS OF DIRECTORS**


**Section 1. Open Meetings.** All meetings of the Board shall be open to all Members except for meetings between the Board and its attorney with respect to proposed or pending litigation where the contents of the discussion would otherwise be governed by the attorney-client privilege.

**Section 2. Regular Meetings.** For so long as there is a Class C Member, regular meetings of the Board shall be held at least annually at such time, date and place as may be fixed from time to time by resolution of the Board, provided all meetings shall be held in Clay County, Florida. Thereafter, such meetings shall be held at least calendar quarterly at such time, date and place as may be fixed from time to time by resolution of the Board, provided all meetings shall be held in Clay County, Florida.

**Section 3. Special Meetings.** Special meetings of the Board shall be held when called by the president of the Association or by any 2 directors, after not less than 3 days' notice to each director, at such time, date and place as may be fixed in such notice, provided no such notice need be given in the event of a bona fide emergency and all such meetings shall be held in Clay County, Florida.

**Section 4. Notice of Meetings.** Notice of each regular meeting of the Board or any committee of the Association need not be given to the Board or committee members, provided a schedule of regular meeting times, dates and places has been given to them. Except as set forth below, notice of Board meetings and committee meetings shall be posted in a conspicuous place on the Association property at least 48 hours in advance, except in the event of a bona fide emergency, in which case no notice need be given. Notice of any Board meeting at which a Regular or Special Assessment is to be levied shall contain a statement that Assessments shall be considered and state the nature of such Assessments. An addition, notice of any Board meeting at which a Special Assessment and/or any changes in the Declarant Rules and Regulations are to be considered shall be mailed, delivered, or electronically transmitted to the Members at least 14 days prior to the date upon which the meeting is to be held.

**Section 5. Quorum.** A majority of the directors or of the members of a committee shall constitute a quorum for the transaction of business. Every act or decision done or made by a majority of the directors or committee members present and voting at a duly held meeting at which a quorum is present shall be regarded as the act of the Board or committee, as the case may be.



**Section 6. Voting.** Except as set forth below, directors and committee members may not vote by proxy or by secret ballot at Board or committee meetings. Secret ballots may be used by the Board in the election of officers.

**Section 7. Minutes.** Minutes of all meetings of the Members and of the Board shall be maintained in written form or in another form that can be converted into written form within a reasonable time. A vote or abstention from voting on each matter voted upon for each director present at a Board meeting shall be recorded in the minutes.

**ARTICLE XXIII.  
POWERS AND DUTIES OF THE BOARD OF DIRECTORS**

**Section 1. Powers.** The Board shall exercise all powers, duties and authority vested in or delegated to the Association in the Declaration, the Articles, these Bylaws or otherwise permitted by law, subject to any limitations set forth therein.

**Section 2. Duties.** The Board shall carry out its responsibilities under the Declaration and supervise all officers, agents, and employees of the Association.

**ARTICLE XXIV.  
OFFICERS AND THEIR DUTIES**

**Section 1. Offices.** The offices of the Association shall be a president (who shall be a member of the Board), a vice president, a secretary, a treasurer, and such others as the Board may designate from time to time.

**Section 2. Election of Officers.** The election of officers shall take place at the first meeting of the Board following each annual meeting.

**Section 3. Term.** The officers of the Association each shall hold office until their successors are duly elected.

**Section 4. Resignation and Removal.** Any officer may be removed from office with or without cause by the Board. Any officer may resign at any time by giving written notice to the Board. Such resignation shall take effect on the date of receipt of such notice or at any later time specified therein, and unless otherwise specified therein, the acceptance of such resignation shall not be necessary to make it effective.

**Section 5. Vacancies.** A vacancy in any office may be filled by appointment by the Board. The officer appointed to such vacancy shall serve for the remainder of the term of the officer he or she replaces.

**Section 6. Multiple Offices.** The offices of secretary and treasurer may be held by the same person. No person shall simultaneously hold more than one of any of the other offices.




**Section 7. Duties.** The duties of the officers are as follows:

(a) President. The president shall be the chief executive officer of the Association. Subject to the direction of the Board, he or she shall supervise and manage the affairs of the Association, preside at all meetings of the Board, see that orders and resolutions of the Board are carried out, sign all leases, mortgages, deeds, and other written instruments to which the Association is a party, and co-sign all checks and promissory notes made by the Association.

(b) Vice President. The vice president shall act in the place and stead of the president in the event of his or her absence or inability or refusal to act and exercise and discharge such other duties as may be required of him or her by the Board.

(c) Secretary. The secretary shall record the votes and keep the minutes of all meetings and proceedings of the Members, the Board, and its committees, serve notice of meetings when and in the manner required, maintain all records required to be maintained by the Association pursuant to Statutes, Chapter 720.303(4), other than those required to be maintained pursuant to Statutes, Chapter 720.303(4)(J), and perform such other duties as may be required of him or her by the Board.

(d) Treasurer. The treasurer shall receive and deposit in appropriate bank accounts all monies of the Association, disburse such funds as directed by the Board, co-sign all checks and promissory notes of the Association, keep proper books of account, prepare an annual budget, maintain all records required to be maintained by the Association pursuant to Statutes, Chapter 720.303(4)(J), and perform such other duties as may be required of him or her by the Board.



**ARTICLE XXV.  
BOOKS AND RECORDS**

**Section 1. Right to Inspect.** The Members' right to inspect the books and records of the Association shall be governed by Statutes, Chapter 720.303(5).

**ARTICLE XXVI.  
INDEMNIFICATION**

**Section 1. Provision of Indemnification.** The Association shall indemnify its current or former officers, directors, employees and agents to the fullest extent permitted by Statutes, Chapter 607.0850. The rights to indemnification granted hereunder shall not be deemed exclusive of any other rights to indemnification to which an indemnitee may be entitled under any written agreement, Board resolution, vote of Members or otherwise. The provisions of this Article are intended solely for the benefit of the indemnified parties described herein, their heirs and personal representatives and shall not create any rights in favor of third parties. No amendment to or repeal of this Article shall diminish the rights of indemnification provided for herein prior to such amendment or repeal.


**ARTICLE XXVII.  
AMENDMENTS**

**Section 1. Amendment.** Subject to the requirements of Section 11.2 immediately following, these Bylaws may be amended in the following manner:

(e) for so long as there is a Class C Member, a proposed amendment not materially adversely affecting one or more but less than all of the Classes of membership may be adopted by the affirmative vote of fifty-one percent (51%) of the Members (other than the Class C Member) present in person or by proxy and voting at a duly called meeting of Members at which a quorum is present and with the approval of the Class C Member;

(f) after there is no longer a Class C Member, such an amendment may be adopted by the affirmative vote of fifty-one percent (51%) of the Members present in person or by proxy and voting at a duly called meeting of Members at which a quorum is present;

(g) for so long as there is a Class C Member, a proposed amendment materially adversely affecting one or more but less than all of the Classes of membership may be adopted by the affirmative vote of fifty-one percent (51%) of the Members (other than the Class C Member) present in person or by proxy and voting at a duly called meeting of Members at which a quorum is present and with the approval of the Class C Member, provided at least fifty-one percent (51%) of the Members of each affected Class or Classes so present and voting vote in favor thereof; and



(h) after there is no longer a Class C Member, a proposed amendment materially adversely affecting one or more but less than all of the Classes of membership may be adopted by the affirmative vote of fifty-one percent (51%) of the Members present in person or by proxy and voting at a duly called meeting of Members at which a quorum is present, provided at least fifty-one percent (51%) of the Members of each affected Class or Classes so present and voting vote in favor thereof.

**Section 11.2. Material Amendments.** No proposed amendment that is a Material Amendment shall be adopted other than pursuant to the procedures and requirements set forth in the Declaration.

**ARTICLE XXVIII.  
MISCELLANEOUS**

**Section 1. Fiscal Year.** The fiscal year of the Association shall begin on the first day of January and end on the 31st day of December of every year, except that the first fiscal year shall begin on the date the corporation comes into existence.

**Section 2. Conflicts.** In the case of any conflict between the Articles or these Bylaws, the Articles shall control; and in the case of any conflict between the Declaration and these Bylaws, the Declaration shall control.



5 MIN. RETURN

INSTR # 2005002988  
OR BK 2476 Pages 1756 - 1757  
RECORDED 01/14/05 15:20:02  
CLAY COUNTY  
DEPUTY CLERK WESTA  
PR#2

THIS DOCUMENT PREPARED BY AND RETURN TO:

SPENCER N. CUMMINGS, ESQ.  
PAPPAS METCALF JENKS & MILLER, P.A.  
245 RIVERSIDE AVENUE, SUITE 400  
JACKSONVILLE, FLORIDA 32202-4907

**PARTIAL RELEASE OF DEED RESTRICTIONS**

**AFI ASSOCIATES, INC.**, a Florida corporation, hereby releases the real property more particularly described on Exhibit "A" attached hereto and made a part hereof (the "Released Property") from the effect of the restrictions set forth in Section 1.1 of that certain Special Warranty Deed (the "Deed") dated December 23, 2003 and recorded in Official Records Book 2309, at Page 241 of the public records of Clay County, Florida. Section 1.1 of the Deed shall hereafter have no force and effect whatsoever with respect to the Released Property.

**AFI ASSOCIATES, INC.**, a Florida corporation

By: *[Signature]*  
Print Name: Erk Wilson  
Title: VP

[CORPORATE SEAL]

STATE OF FLORIDA  
COUNTY OF DUVAL

The foregoing instrument was acknowledged before me this 24 day of November, 2004 by ERK H WILSON, the VP of **AFI ASSOCIATES, INC.**, a Florida corporation, on behalf of the corporation.

*Deborah H Dunbar*  
(Print Name \_\_\_\_\_)  
NOTARY PUBLIC  
State of \_\_\_\_\_ at Large  
Commission # \_\_\_\_\_  
My Commission Expires:  
Personally known   
or Produced I.D. \_\_\_\_\_  
[check one of the above]  
Type of Identification Produced

DEBORAH H. DUNBAR  
Notary Public, State of Florida  
My comm. exp. June 10, 2005  
Comm. No. DD 022831

EXHIBIT "A"

Legal Description of Released Property

That certain property described in the plat of Eagle Landing at OakLeaf Plantation Phase I, Plat Book 76, Pages 71-93 of the public records of Clay County, Florida.

NO

5 MIN. RETURN

OK BK 2479 Pages 130 - 133  
RECORDED 01/21/05 11:43:47  
CLAY COUNTY  
DEPUTY CLERK CASTERLINEH  
AG#1

Prepared by and return to:

Thomas E. Carr & Associates, P.C.  
Suite 650  
1100 Boulders Parkway  
Richmond, Virginia 23225


### CONSENT OF MORTGAGEE

The undersigned, Wachovia Bank, National Association ("Mortgagee"), as the owner and holder of the mortgage and other documents executed by Eagle Landing Limited Partnership, a Virginia Limited Partnership ("Mortgagor") in favor of Mortgagee described on Exhibit A attached hereto and made a part hereof (collectively, the "Mortgage"), hereby consents to the recordation by Mortgagor of that certain Declaration of Covenants, Conditions, Restrictions, Limitations and Easements recorded in Official Records Book 2476, page 1689-1755 (the "Declaration"). Mortgagee hereby subordinates the lien of the Mortgage to the provisions of the Declaration, including the easements created therein, but not with respect to (i) any lien created by or under the Declaration; (ii) any matter as to which Mortgagee or is entitled to notice the Mortgage or under applicable law, in either case in the event such notice is not duly given; or (iii) any other matter that would change the priority of the lien of the Mortgage. Mortgagor agrees that its rights and privileges under the Declaration are appurtenant to the Property (as defined in the Declaration) and are therefore property subject to the lien of the Mortgage.

Mortgagor joins herein to agree that for so long as the loan secured by the Mortgage remains outstanding, without the prior written consent of Mortgagee it shall not (i) cause additional property to become subject to the Declaration, (ii) cause any property subject at any time to the Declaration to be released therefrom, (iii) amend or cause the Declaration to be amended, (iv) impose any additional covenants, conditions, restrictions or limitations upon any property subject to the Declaration, or (v) assign its rights as Declarant under the Declaration to any third party.

IN WITNESS WHEREOF, this Consent of Mortgagee is executed by the undersigned this 21 day of January, 2005.

[Signature pages attached.]



WITNESSES:

WACHOVIA BANK, NATIONAL ASSOCIATION

[Signature]  
Printed Name: MICHAEL C. BUSECK

By: T. Mark Smith  
Name: T. Mark Smith  
Its: Vice President  
<sup>1</sup>  
SENIOR

[Signature]  
Printed Name: JASON L. POULSON

COMMONWEALTH OF VIRGINIA  
CITY OF RICHMOND

The foregoing instrument was acknowledged before me this 5<sup>th</sup> day of January, 2005, by T. Mark Smith, Vice President of Wachovia Bank, National Association, on behalf of the national association. He is personally known to me or produced n/a as identification and did not take an oath.

Rebecca C Adams  
Notary  
Typed or Printed Name: Rebecca C. Adams  
Notary Public, State of Virginia  
Commission Number n/a  
My commission expires: 10-31-07



WITNESSES:

Judy Barwig  
Printed Name: JUDY BARWIG

Kim G. Jason  
Printed Name: KIM G. JASON

EAGLE LANDING LIMITED PARTNERSHIP, by  
EAGLE LANDING MANAGEMENT  
CORPORATION, its General Partner

By: R S Arrowsmith  
Name: Roger S. Arrowsmith  
Its: President

STATE OF FLORIDA  
COUNTY OF CLAY

The foregoing instrument was acknowledged before me this 21 day of January, 2005, by Roger S. Arrowsmith, President of Eagle Landing Management Corporation, General Partner of Eagle Landing Limited Partnership, on behalf of the partnership. He is personally known to me or produced \_\_\_\_\_ as identification and did not take an oath.

Judy Barwig

Typed or Printed Name: \_\_\_\_\_

Notary Public, State of \_\_\_\_\_

Commission Number \_\_\_\_\_

My commission expires: \_\_\_\_\_



## EXHIBIT A

That certain mortgage and assignment of rents recorded in Official Records Book 2309, page 264, of the Official Records of Clay County, Florida.

TERMINATION OF OPTION AGREEMENT

This termination of agreement is entered into this 28 day of January, 2005.

WHEREAS AFI Associates, Inc., a Florida corporation ("AFI") and Eagle Landing Limited Partnership, a Virginia limited partnership ("Eagle Landing") have entered into an option agreement recorded in Official Records Book 2309, page 284, public records of Clay County, Florida, and

WHEREAS AFI has been granted by the option agreement certain option rights for seven day periods as outlined in the agreement, and

WHEREAS this seven day period has expired for the group of lots now offered for sale by Eagle Landing, the property more particularly described as:

All the lots located in Eagle Landing at Oakleaf Plantation Phase One, according to the plat thereof, recorded in Plat Book 46, Page(s) 71 through 93, inclusive of the Public Records of Clay County, Florida, ("the property")

WHEREAS the parties desire to serve notice that the option period has expired, it is agreed as follows:

1. THAT the recitals above are true.
2. THAT the option period for the property has expired.
3. THAT this option agreement has no effect on any of the lots now under contract.
4. THAT the rights of AFI to any future option rights will not be disturbed by this termination of option agreement.

IN WITNESS WHEREOF, the parties hereto have executed this termination under seal as of the date set forth above.

Signed, sealed and  
Delivered in the  
presence of,

Jennifer Wilder

Name Printed: Jennifer Wilder

Deborah H Dunbar

Name Printed: Deborah H. Dunbar

AFI:

AFI Associates, Inc., a Florida corporation

By: [Signature]  
Donald P. Hinson, President

STATE OF FLORIDA )  
COUNTY OF Duval )

The foregoing instrument was acknowledged before me this 28 day of January, 2005 by Donald P. Hinson, the President of AFI Associates, Inc., a Florida corporation, on behalf of the corporation.

Deborah H Dunbar

(Print Name \_\_\_\_\_)

**DEBORAH H. DUNBAR**  
Notary Public, State of Florida  
My comm. exp. June 10, 2005  
Comm. No. DD 022831

NOTARY PUBLIC, State of Florida at Large  
Commission # \_\_\_\_\_

My Commission Expires:  
Personally Known X Or Produced I.D. \_\_\_\_\_

(check one of the above)  
Type of Identification Produced \_\_\_\_\_

IN WITNESS WHEREOF, the parties hereto have executed this termination under seal as of the date set forth above.

Signed, sealed and  
Delivered in the  
presence of,

Eagle Landing:

Eagle Landing Limited Partnership, a Virginia limited  
partnership

Judy Barwig  
Name Printed: JUDY BARWIG

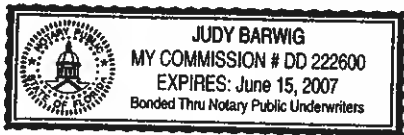
By: Eagle Landing Management Corporation, a Virginia  
Corporation, its General Partner

Theresa L. Graeser  
Name Printed: THERESA L. GRAESER

By: [Signature]  
Roger S. Arrowsmith, President

STATE OF FLORIDA )  
COUNTY OF FL )

The foregoing instrument was acknowledged before me this 28 day of JANUARY, 2005 by Roger S. Arrowsmith, as President of Eagle Landing Management Corporation, as General Partner of Eagle Landing Limited Partnership, on behalf of the corporation.



Judy Barwig  
(Print Name)  
NOTARY PUBLIC, State of Florida at Large  
Commission # \_\_\_\_\_  
My Commission Expires:  
Personally Known  Or Produced I.D. \_\_\_\_\_  
(check one of the above)  
Type of Identification Produced \_\_\_\_\_



Prepared by:

Thomas E. Carr & Associates, P.C.  
Suite 650  
1100 Boulders Parkway  
Richmond, Virginia 23225

INSTR # 2005012443  
OR BK 2494 Pages 1255 - 1257  
RECORDED 03/02/05 14:18:32  
CLAY COUNTY  
DEPUTY CLERK CASTERLINEH  
AG#1

## REAFFIRMATION AGREEMENT

*[Reserved for Clerk]*

**THIS REAFFIRMATION AGREEMENT** (“Agreement”) is made and executed this 28 day of February, 2005, by **EAGLE LANDING AT OAKLEAF PLANTATION HOMEOWNERS’ ASSOCIATION, INC.**, a Florida non-profit corporation, whose address is c/o Eagle Landing Limited Partnership, 1880 Eagle Harbor Parkway, Orange Park, Florida 32065 (“Association”) for the benefit of **EAGLE LANDING LIMITED PARTNERSHIP**, a Virginia limited partnership, whose address is 1880 Eagle Harbor Parkway, Orange Park, Florida 32065 (“Declarant”) (Association and Declarant each a “Grantor” and a “Grantee” for indexing purposes),

### WITNESSETH:

Declarant and Association entered into that certain Declaration of Covenants, Conditions, Restrictions, Limitations and Easements for Eagle Harbor at OakLeaf Plantation recorded in the Official Records of Clay County, Florida in Book 2476, at Page 1689 (“Declaration”). The purposes of the Declaration were (i) for Declarant to impose on certain property more particularly described in Exhibit “B” attached thereto the covenants, conditions, restrictions, limitations and easements more particularly set forth therein, and (ii) for Association to join therein to agree to be bound thereby.

The Declaration was executed on behalf of the Association by Roger S. Arrowsmith, its duly elected President. In error, the notarial acknowledgment of Mr. Arrowsmith’s signature was not completed.

For the benefit of Declarant, Association joins herein to reaffirm that it is bound by the Declaration. This Agreement shall run with the land, and bind and inure to the benefit of the parties hereto, their successors and assigns.

**IN WITNESS WHEREOF**, Association and Declarant have hereunto set their hands and affixed their seals the day and year first above written.

**ASSOCIATION:**

**EAGLE LANDING AT OAKLEAF  
PLANTATION HOMEOWNERS'  
ASSOCIATION, INC.**, a Florida non-profit  
corporation

**WITNESSES:**

*Theresa C. Graesek*  
Print Name: THELISA C. GRAESEK

By: *R. Arrowsmith*  
Roger S. Arrowsmith, President

*Kim G. Jason*  
Print Name: KIM G. JASON

STATE OF FLORIDA  
COUNTY OF CLAY

The foregoing instrument was acknowledged before me this 28 day of February, 2005, by Roger S. Arrowsmith, President of Eagle Landing at OakLeaf Plantation Homwowners' Association, Inc., a Florida non-profit corporation, on behalf of such corporation. Such person: *(notary must check applicable statement below)*

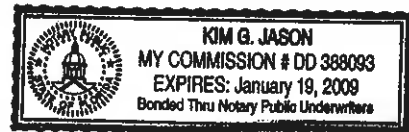
- is personally known to me.
- produced a current Florida driver's license as identification.
- produced \_\_\_\_\_ as identification.

{Notary Seal must be affixed}

*Kim G. Jason*  
Signature of Notary  
\_\_\_\_\_  
Name of Notary (Typed, Printed or Stamped)

Commission Number (if not legible on seal):

My Commission Expires (if not legible on seal):





**DECLARANT:**

**EAGLE LANDING LIMITED PARTNERSHIP**,  
a Virginia limited partnership, by its General  
Partner, **EAGLE LANDING MANAGEMENT  
CORPORATION**, a Virginia corporation

**WITNESSES:**

*Theresa L. Gimesek*  
Print Name: TERESA L. GIMESSEK

By: *R. S. Arrowsmith*  
Roger S. Arrowsmith, President

*Kim G. Jason*  
Print Name: KIM G. JASON

STATE OF FLORIDA  
COUNTY OF CLAY

The foregoing instrument was acknowledged before me this 28 day of February, 2005, by Roger S. Arrowsmith, President of Eagle Landing Management Corporation, a Virginia corporation, General Partner of Eagle Landing Limited Partnership, a Virginia limited partnership, on behalf of such partnership. Such person: *(notary must check applicable statement below)*

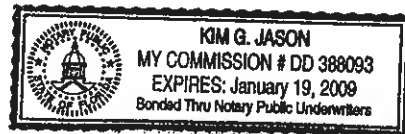
- is personally known to me.
- produced a current Florida driver's license as identification.
- produced \_\_\_\_\_ as identification.

{Notary Seal must be affixed}

*Kim G. Jason*  
Signature of Notary  
\_\_\_\_\_  
Name of Notary (Typed, Printed or Stamped)


Commission Number (if not legible on seal):

My Commission Expires (if not legible on seal):



Prepared by and return to:

Thomas E. Carr & Associates, P.C.  
Suite 650  
1100 Boulders Parkway  
Richmond, Virginia 23225



**5 MIN. RETURN**

*Clerk's Office*

**FIRST SUPPLEMENTAL DECLARATION OF COVENANTS, CONDITIONS,  
RESTRICTIONS, LIMITATIONS AND EASEMENTS**

THIS FIRST SUPPLEMENTAL DECLARATION OF COVENANTS, CONDITIONS,  
RESTRICTIONS, LIMITATIONS AND EASEMENTS, made this 20<sup>th</sup> day of May, 2005 by  
**EAGLE LANDING LIMITED PARTNERSHIP**, a Virginia limited partnership, whose  
address is 1880 Eagle Harbor Parkway, Orange Park, Florida 32003 ("Declarant") provides:

**WITNESSETH:**


**WHEREAS**, Declarant caused that certain Declaration of Covenants, Conditions,  
Restrictions, Limitations and Easements dated January 14, 2005 ("Declaration") to be recorded  
in the Official Records of Clay County, Florida in Book 2476 at Pages 1689 through 1755, to  
impose certain covenants, conditions, restrictions, limitations and easements on certain property  
more fully described therein; and

**WHEREAS**, the Declaration permits Declarant to extend the provisions thereof to all or  
a portion of the Additional Property, as such term is defined therein;

**NOW, THEREFORE**, Declarant hereby declares that the Additional Property described  
in **EXHIBIT "A"** attached hereto and hereby made a part hereof shall be held, sold and  
conveyed subject to the easements, restrictions, covenants, limitations, conditions, and  
reservations set forth in the Declaration.

IN WITNESS WHEREOF, the undersigned has hereunto set his signature and seal as of  
the 20<sup>th</sup> day of May, 2005.

[Signature page follows.]



Signed, sealed and delivered  
in the presence of:

**EAGLE LANDING LIMITED PARTNERSHIP, a  
Virginia limited partnership, by EAGLE  
LANDING MANAGEMENT CORPORATION, a  
Virginia corporation, its General Partner**

*Marilyn D. Myers*  
\_\_\_\_\_  
Marilyn D. Myers  
[Print or Type Name]

By: *RS Arrowsmith*  
\_\_\_\_\_  
Roger S. Arrowsmith  
Its President

*Kim G. Jason*  
\_\_\_\_\_  
KIM G. JASON  
[Print or Type Name]

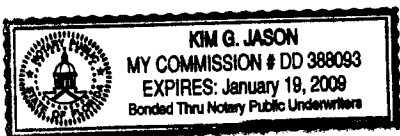
STATE OF FLORIDA  
COUNTY OF CLAY

The foregoing instrument was acknowledged before me this 20 day of May, 2005, by Roger S. Arrowsmith, President of Eagle Landing Management Corporation, a Virginia corporation, on behalf of said corporation as General Partner of Eagle Landing Limited Partnership, a Virginia limited partnership. Such person did not take an oath and: (notary must check applicable box)

- is personally known to me.
- produced a current driver's license as identification.
- produced \_\_\_\_\_ as identification.

Signature of Notary *Kim G. Jason*  
\_\_\_\_\_  
Name (Typed, Printed or Stamped):  
Commission (if not legible on seal):  
Commission Expires (if not legible on seal):

(Notary seal must be affixed)



**EXHIBIT "A"**

**ADDITIONAL PROPERTY**

-

ALL that certain lot, piece or parcel of land shown and described on that certain plat entitled "Eagle Landing at OakLeaf Plantation Phase II" prepared by McKee, Eiland and Mullis Land Surveyors, Inc. and recorded May 17, 2005 in the Official Records at Plat Book 48, pages 1 through 30.

5 MIN. RETURN

THIS DOCUMENT PREPARED BY:  
SPENCER N. CUMMINGS, ESQ.

AFTER RECORDING, RETURN TO:

GLENNA THOMPSON, LEGAL ASSISTANT  
PAPPAS METCALF JENKS & MILLER, P.A.  
245 RIVERSIDE AVENUE, SUITE 400  
JACKSONVILLE, FLORIDA 32202-4907

**AMENDED AND RESTATED  
PARTIAL RELEASE OF DEED RESTRICTIONS**


**THIS AMENDED AND RESTATED PARTIAL RELEASE OF DEED RESTRICTIONS** is made this 14<sup>th</sup> day of June, 2005, by and between **AFI ASSOCIATES, INC.**, a Florida corporation ("AFI"), and **EAGLE LANDING LIMITED PARTNERSHIP** ("Eagle Landing"), a Virginia limited partnership.

**WHEREAS** due to a scrivener's error in the Exhibit "A" legal description attached to the Partial Release of Deed Restrictions recorded in Official Records Book 2476, page 1756, public records of Clay County, Florida (the "Partial Release"), the Partial Release is hereby amended and restated in its entirety by this document.

**THEREFORE, AFI**, being the "Grantor" under the Deed described below, hereby releases, for the benefit of **Eagle Landing**, the "Grantee" under the Deed described below, and its successors and assigns, the real property more particularly described on Exhibit "A" attached hereto and made a part hereof (the "Released Property") from the effect of the restrictions set forth in Section 1.1 of that certain Special Warranty Deed (the "Deed") dated December 23, 2003 and recorded in Official Records Book 2309, at Page 241 of the public records of Clay County, Florida. Section 1.1 of the Deed shall hereafter have no force and effect whatsoever with respect to the Released Property.

**AFI ASSOCIATES, INC.**, a Florida corporation

By: \_\_\_\_\_

  
Erik Wilson  
Its Vice President

[CORPORATE SEAL]

STATE OF FLORIDA  
COUNTY OF DUVAL

The foregoing instrument was acknowledged before me this 14<sup>th</sup> day of June, 2005 by Erik Wilson, the Vice President of **AFI ASSOCIATES, INC.**, a Florida corporation, on behalf of the corporation.

ADRIENNE TEMPLE WATSON  
Notary Public, State of Florida  
My comm. exp. May 8, 2009  
Comm. No. DD 421733

*Adrienne Temple Watson*

(Print Name ADRIENNE TEMPLE WATSON)  
NOTARY PUBLIC

State of Florida at Large  
Commission # DD 421733  
My Commission Expires: 5/8/09

Personally known  \_\_\_\_\_  
or Produced I.D. \_\_\_\_\_

[check one of the above]  
Type of Identification Produced  
\_\_\_\_\_



EXHIBIT "A"

Legal Description of Released Property

EAGLE LANDING AT OAKLEAF PLANTATION PHASE ONE, according to plat thereof recorded in Plat Book 46, pages 71 through 93, public records of Clay County, Florida.

5 MIN. RETURN

THIS DOCUMENT PREPARED BY:  
SPENCER N. CUMMINGS, ESQ.


AFTER RECORDING, RETURN TO:

GLENN THOMPSON, LEGAL ASSISTANT  
PAPPAS METCALF JENKS & MILLER, P.A.  
245 RIVERSIDE AVENUE, SUITE 400  
JACKSONVILLE, FLORIDA 32202-4907

**PARTIAL RELEASE OF DEED RESTRICTIONS**

**AFI ASSOCIATES, INC.**, a Florida corporation, being the "Grantor" under the Deed described below, hereby releases, for the benefit of **EAGLE LANDING LIMITED PARTNERSHIP**, a Virginia limited partnership, the "Grantee" under the Deed described below, and its successors and assigns, the real property more particularly described on Exhibit "A" attached hereto and made a part hereof (the "Released Property") from the effect of the restrictions set forth in Section 1.1 of that certain Special Warranty Deed (the "Deed") dated December 23, 2003 and recorded in Official Records Book 2309, at Page 241 of the public records of Clay County, Florida. Section 1.1 of the Deed shall hereafter have no force and effect whatsoever with respect to the Released Property.

**AFI ASSOCIATES, INC.**, a Florida corporation


By:   
Erik Wilson  
Its Vice President

[CORPORATE SEAL]

STATE OF FLORIDA  
COUNTY OF DUVAL

The foregoing instrument was acknowledged before me this 14th day of June, 2005 by Erik Wilson, the Vice President of **AFI ASSOCIATES, INC.**, a Florida corporation, on behalf of the corporation.

ADRIENNE TEMPLE WATSON  
Notary Public, State of Florida  
My comm. exp. May 8, 2009  
Comm. No. DD 421733

  
(Print ~~ADRIENNE~~ **ADRIENNE TEMPLE WATSON**)  
NOTARY PUBLIC  
State of Florida at Large  
Commission # DD421733  
My Commission Expires: 5/8/09  
Personally known ✓  
or Produced I.D. \_\_\_\_\_  
[check one of the above]  
Type of Identification Produced \_\_\_\_\_

**EXHIBIT "A"**

(Legal Description of Released Property)

Eagle Landing at OakLeaf Plantation Phase Two according to plat thereof recorded in Plat Book 48, pages 1 through 30, public records of Clay County, Florida.

5 MIN. RETURN

**TERMINATION OF OPTION AGREEMENT**

This termination of agreement is entered into this 21 day of June, 2005.

WHEREAS AFI Associates, Inc., a Florida corporation ("AFI") and Eagle Landing Limited Partnership, a Virginia limited partnership ("Eagle Landing") have entered into an option agreement recorded in Official Records Book 2309, page 284, public records of Clay County, Florida, and

WHEREAS AFI has been granted by the option agreement certain option rights for seven day periods as outlined in the agreement, and

- Pursuant to this agreement, AFI elects to purchase lot 28 EAGLE LANDING AT OAKLEAF PLANTATION PHASE TWO, according to the plat thereof, recorded in Plat Book 48, Page(s) 1 through 30, inclusive of the Public Records of Clay County, Florida.

AFI terminates this option agreement regarding any and all other remaining lots in EAGLE LANDING AT OAKLEAF PLANTATION PHASE TWO, according to the plat thereof, recorded in Plat Book 48, Page(s) 1 through 30, inclusive of the Public Records of Clay County, Florida.

WHEREAS this seven day period has expired for the group of lots now offered for sale by Eagle Landing, the property more particularly described as:

All the lots located in EAGLE LANDING AT OAKLEAF PLANTATION PHASE TWO, according to the plat thereof, recorded in Plat Book 48, Page(s) 1 through 30, inclusive of the Public Records of Clay County, Florida, ("the property")

WHEREAS the parties desire to serve notice that the option period has expired, it is agreed as follows:

1. THAT the recitals above are true.
2. THAT the option period for the property has expired.
3. THAT this option agreement has no effect on any of the lots now under contract.
4. THAT the rights of AFI to any future option rights will not be disturbed by this termination of option agreement.

IN WITNESS WHEREOF, the parties hereto have executed this termination under seal as of the date set forth above.

Signed, sealed and  
Delivered in the  
presence of,

Adrienne T. Watson  
Name Printed: **ADRIENNE T. WATSON**

Kimsey Kirsch  
Name Printed: **Kimsey Kirsch**

STATE OF FLORIDA  
COUNTY OF Devel

AFI:

AFI Associates, Inc., a Florida corporation

By: Donald P. Hinson  
Donald P. Hinson, President

The foregoing instrument was acknowledged before me this 21 day of June, 2005 by Donald P. Hinson, the President of AFI Associates, Inc., a Florida corporation, on behalf of the corporation.

ADRIENNE TEMPLE WATSON  
Notary Public, State of Florida  
My comm. exp. May 8, 2009  
Comm. No. DD 421733

Adrienne Temple Watson  
(Print Name)  
NOTARY PUBLIC, State of Florida  
Commission # DD421733  
My Commission Expires: 5/8/09  
Personally Known  Or Produced I.D.   
(check one of the above)  
Type of Identification Produced \_\_\_\_\_

IN WITNESS WHEREOF, the parties hereto have executed this termination under seal as of the date set forth above.

Signed, sealed and  
Delivered in the  
presence of,

[Signature]  
Virginia  
Name Printed: KIM G. JASON  
Marilyn D Ayers  
Name Printed: Marilyn D Ayers

Eagle Landing:

Eagle Landing Limited Partnership, a Virginia  
limited partnership


By: Eagle Landing Management Corporation, a

Corporation, its General Partner

By: [Signature]  
Roger S. Arrowsmith, President

STATE OF FLORIDA )  
COUNTY OF Clay )

The foregoing instrument was acknowledged before me this 21 day of JUNE,  
2005 by Roger S. Arrowsmith, as President of Eagle Landing Management Corporation, as General Partner  
of Eagle Landing Limited Partnership, on behalf of the corporation.




[Signature]  
(Print Name) KIM G. JASON  
NOTARY PUBLIC, State of Florida at Large  
Commission # \_\_\_\_\_  
My Commission Expires:  
Personally Known ✓ Or Produced I.D. \_\_\_\_\_  
(check one of the above)  
Type of Identification Produced \_\_\_\_\_

W

5 MIN. RETURN

Prepared by and return to:

Thomas E. Carr & Associates, P.C.  
Suite 650  
1100 Boulders Parkway  
Richmond, Virginia 23225



Clerk's Office

**SECOND SUPPLEMENTAL DECLARATION OF COVENANTS, CONDITIONS,  
RESTRICTIONS, LIMITATIONS AND EASEMENTS**

THIS SECOND SUPPLEMENTAL DECLARATION OF COVENANTS, CONDITIONS, RESTRICTIONS, LIMITATIONS AND EASEMENTS, made this 31 day of July, 2006 by EAGLE LANDING LIMITED PARTNERSHIP, a Virginia limited partnership, whose address is 1880 Eagle Harbor Parkway, Orange Park, Florida 32003 ("Declarant") and by BUILDER RESOURCE AND DEVELOPMENT CO., L.P., a Virginia limited partnership, WEEKLEY HOMES, LP, a Delaware limited partnership, STANDARD PACIFIC OF JACKSONVILLE, a Florida general partnership, SID HIGGINBOTHAM BUILDER, INC., a Florida corporation, C. R. ROSEWOOD HOMES, INC., a Florida corporation, and PROVIDENCE CONSTRUCTION COMPANY, a Florida corporation (collectively, the "Builders") provides:

**WITNESSETH:**

**WHEREAS**, Declarant caused that certain Declaration of Covenants, Conditions, Restrictions, Limitations and Easements dated January 14, 2005 ("Declaration") to be recorded in the Official Records of Clay County, Florida in Book 2476 at Pages 1689 through 1755, to impose certain covenants, conditions, restrictions, limitations and easements on certain property more fully described therein; and

**WHEREAS**, the Declaration permits Declarant to extend the provisions thereof to all or a portion of the Additional Property, as such term is defined therein; and


**WHEREAS**, the portions of the Additional Property (as such Property is described in EXHIBIT "A" attached hereto and hereby made a part hereof) described in EXHIBIT "B" attached hereto and hereby made a part hereof (the "Builder Lots") are owned by Builders, and Builders wish to join herein to consent to the extension of the provisions of the Declaration to the Builder Lots;

**NOW, THEREFORE**, Declarant hereby declares that the Additional Property described in EXHIBIT "A" attached hereto and hereby made a part hereof, including but not limited to the Builder Lots, shall be held, sold and conveyed subject to the easements, restrictions, covenants,

limitations, conditions, and reservations set forth in the Declaration. Builders join herein to consent to the foregoing.


IN WITNESS WHEREOF, the undersigned have hereunto set their signatures and seals as of the 31 day of July, 2006.


[Signature pages follow.]




Signed, sealed and delivered  
in the presence of:

**EAGLE LANDING LIMITED PARTNERSHIP, a  
Virginia limited partnership, by EAGLE  
LANDING MANAGEMENT CORPORATION, a  
Virginia corporation, its General Partner**

  
\_\_\_\_\_  
Marilyn D. Ayers  
[Print or Type Name]


By:   
\_\_\_\_\_  
Roger S. Arrowsmith  
Its President

  
\_\_\_\_\_  
KIM G. JASON  
[Print or Type Name]

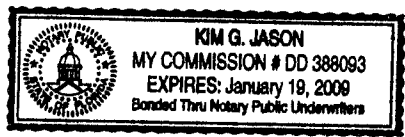
STATE OF FLORIDA  
COUNTY OF CLAY

The foregoing instrument was acknowledged before me this 26 day of July, 2006, by Roger S. Arrowsmith, President of Eagle Landing Management Corporation, a Virginia corporation, on behalf of said corporation as General Partner of Eagle Landing Limited Partnership, a Virginia limited partnership. Such person did not take an oath and: (notary must check applicable box)


- is personally known to me.
- produced a current driver's license as identification.
- produced \_\_\_\_\_ as identification.

Signature of Notary   
\_\_\_\_\_  
Name (Typed, Printed or Stamped):  
Commission (if not legible on seal):  
Commission Expires (if not legible on seal):

(Notary seal must be affixed)







Signed, sealed and delivered  
in the presence of:

**BUILDER RESOURCE AND DEVELOPMENT  
CO., L.P., a Virginia limited partnership, by BRD  
MANAGEMENT CORPORATION, a Virginia  
corporation, its General Partner**

Thomas F. Crump  
[Print or Type Name]

Robert G. Batcher, Jr.  
[Print or Type Name]


By: Warner L. Blunt, III  
Warner L. Blunt, III  
Its President


COMMONWEALTH OF Virginia  
COUNTY OF ~~GOOCHLAND~~ Henrico

The foregoing instrument was acknowledged before me this 27 day of July, 2006, by Warner L. Blunt, III, President of BRD Management Corporation, a Virginia corporation, on behalf of said corporation as General Partner of Builder Resource and Development Co., L.P., a Virginia limited partnership. Such person did not take an oath and: (notary must check applicable box)

- is personally known to me.
- produced a current driver's license as identification.
- produced \_\_\_\_\_ as identification.

Signature of Notary Jean T. Thurston  
 Name (Typed, Printed or Stamped): Jean T. Thurston  
 Commission (if not legible on seal):  
 Commission Expires (if not legible on seal): 11/31/09  
 (Notary seal must be affixed)





Signed, sealed and delivered  
in the presence of:

**WEEKLEY HOMES, LP, a Delaware limited  
partnership**

Joanne C. Heidrich  
Joanne C. Heidrich  
[Print or Type Name]

By: Randall Braden  
Randy Braden  
Its Area President

M. Tichnor  
M. TICHNOR  
[Print or Type Name]

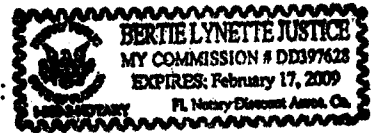
STATE OF Florida  
COUNTY OF Seminole

The foregoing instrument was acknowledged before me this 28 day of July, 2006, by RANDALL BRADEN, AREA PRESIDENT of Weekley Homes, LP, a Delaware limited partnership. Such person did not take an oath and: (notary must check applicable box)


- is personally known to me.
- produced a current driver's license as identification.
- produced \_\_\_\_\_ as identification.

Signature of Notary Bertie Lynette Justice

Name (Typed, Printed or Stamped):  
Commission (if not legible on seal):  
Commission Expires (if not legible on seal):



(Notary seal must be affixed)



Signed, sealed and delivered  
in the presence of:

**STANDARD PACIFIC OF JACKSONVILLE, a  
Florida general partnership**

Ida Lou Stephens By: \_\_\_\_\_  
IDA LOU STEPHENS  
[Print or Type Name]

Wolfe Jackson  
Wolfe Jackson  
Its Vice President

Ame M. Pilkinton  
AME M. PILKINTON  
[Print or Type Name]


STATE OF FLORIDA  
COUNTY OF DUVAL

The foregoing instrument was acknowledged before me this 31 day of July, 2006, by WOLFE JACKSON, VICE PRESIDENT of Standard Pacific of Jacksonville, a Florida general partnership. Such person did not take an oath and: (notary must check applicable box)


- is personally known to me.
- produced a current driver's license as identification.
- produced \_\_\_\_\_ as identification.

Signature of Notary Ame M. Pilkinton

Name (Typed, Printed or Stamped):  
Commission (if not legible on seal):  
Commission Expires (if not legible on seal):



(Notary seal must be affixed)



Signed, sealed and delivered  
in the presence of:

**SID HIGGINBOTHAM BUILDER, INC., a  
Florida corporation**

*[Signature]*  
SHERYL E. HIGGINS  
[Print or Type Name]

By: *[Signature]*  
Roger Higginbotham  
Its President

*[Signature]*  
JEFF T. JOHNSON  
[Print or Type Name]


STATE OF FLORIDA  
COUNTY OF DUVAL


The foregoing instrument was acknowledged before me this 25 day of July, 2006, by ROGER HIGGINBOTHAM, PRESIDENT of Sid Higginbotham Builder, Inc., a Florida joint venture, on behalf of said corporation. Such person did not take an oath and: (notary must check applicable box)

- is personally known to me.
- produced a current driver's license as identification.
- produced \_\_\_\_\_ as identification.

Signature of Notary *Raina A. Schrage*  
Name (Typed, Printed or Stamped): RAINA  
Commission (if not legible on seal):  
Commission Expires (if not legible on seal):

(Notary seal must be affixed)





Signed, sealed and delivered  
in the presence of:

**C. R. ROSEWOOD HOMES, INC., a Florida  
corporation**

Allene Sigk  
Allene Sigk  
[Print or Type Name]

By: Roger Day  
Roger Day  
Its President

Betty R. Gibson  
Betty R. Gibson  
[Print or Type Name]

STATE OF \_\_\_\_\_  
COUNTY OF \_\_\_\_\_

The foregoing instrument was acknowledged before me this 27 day of July, 2006, by Roger Day, President of C. R. Rosewood Homes, Inc., a FL corporation. Such person did not take an oath and: (notary must check applicable box)


- is personally known to me.
- produced a current driver's license as identification.
- produced \_\_\_\_\_ as identification.

Signature of Notary Viola Wilson

Name (Typed, Printed or Stamped):  
Commission (if not legible on seal):  
Commission Expires (if not legible on seal):

(Notary seal must be affixed)

NOTARY PUBLIC-STATE OF FLORIDA  
**Viola Wilson**  
Commission # DD398241  
Expires: MAR. 30, 2009  
Bonded Thru Atlantic Bonding Co., Inc.



Signed, sealed and delivered  
in the presence of:

**PROVIDENCE CONSTRUCTION COMPANY, a  
Florida corporation**

Judith A. Lachner  
JUDITH A. LACHNER  
[Print or Type Name]

By:

[Signature]  
Sean Junker  
Its Vice President

[Signature]  
TERI GOODRIDE  
[Print or Type Name]

STATE OF FL  
COUNTY OF Duval

The foregoing instrument was acknowledged before me this 31 day of July, 2006, by Sean Junker, V. President of Providence Construction Company, a \_\_\_\_\_ corporation. Such person did not take an oath and: (notary must check applicable box)

- is personally known to me.
- produced a current driver's license as identification.
- produced \_\_\_\_\_ as identification.

Signature of Notary

[Signature]

Name (Typed, Printed or Stamped):  
Commission (if not legible on seal):  
Commission Expires (if not legible on seal):

(Notary seal must be affixed)



**Donna Green**  
Commission # DD396676  
Expires March 20, 2009  
Bonded Troy Fain - Insurance, Inc. 800-385-7019

**EXHIBIT "A"**

**ADDITIONAL PROPERTY**

ALL that certain lot, piece or parcel of land shown and described on that certain plat entitled "Eagle Landing at OakLeaf Plantation Phase III" prepared by McKee, Eiland and Mullis Land Surveyors, Inc. and recorded April 25, 2006 in the Official Records at Plat Book 50, pages 15 through 36.

**EXHIBIT "B"**

**BUILDER LOTS**

Lots Owned by Builder Resource and Development Co., L.P.:

15, 25, 26, 28, 33, 34, 40, 254, 271, 280, 302, 306, 310, 311, 313, 317, 332, 334, 338, 342

Lots Owned by Weekley Homes, LP:

2, 5, 11, 12, 13, 29, 30, 38, 252, 262, 263, 277, 278, 287, 288, 294, 295, 301, 303

Lots Owned by Standard Pacific of Jacksonville:

1, 3, 7, 14, 19, 265, 266, 281, 283, 285, 309, 331, 333, 335, 337, 339, 341

Lots Owned by Sid Higginbotham Builder, Inc.:

21, 258, 291, 292, 297, 298

Lots Owned by C. R. Rosewood Homes, Inc.:

4, 6, 18, 27, 39, 41, 253, 256, 261, 267, 276, 279, 290, 299, 300, 308, 312, 336, 340

Lots Owned by Providence Construction Company:

9, 10, 20, 22, 23, 24, 31, 32, 37, 251, 257, 268, 270, 272, 286, 289, 293, 296, 305, 314



2

THIS DOCUMENT PREPARED BY:  
SPENCER N. CUMMINGS, ESQ.

**5 MIN. RETURN**

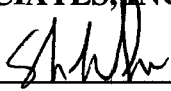
AFTER RECORDING, RETURN TO:

GLENN THOMPSON, LEGAL ASSISTANT  
PAPPAS METCALF JENKS & MILLER, P.A.  
245 RIVERSIDE AVENUE, SUITE 400  
JACKSONVILLE, FLORIDA 32202-4907

**PARTIAL RELEASE OF DEED RESTRICTIONS**

**AFI ASSOCIATES, INC.**, a Florida corporation, being the "Grantor" under the Deed described below, hereby releases, for the benefit of **EAGLE LANDING LIMITED PARTNERSHIP**, a Virginia limited partnership, the "Grantee" under the Deed described below, and its successors and assigns, the real property more particularly described on Exhibit "A" attached hereto and made a part hereof (the "Released Property") from the effect of the restrictions set forth in Section 1.1 of that certain Special Warranty Deed (the "Deed") dated December 23, 2003 and recorded in Official Records Book 2309, at Page 241 of the public records of Clay County, Florida. Section 1.1 of the Deed shall hereafter have no force and effect whatsoever with respect to the Released Property.


**AFI ASSOCIATES, INC.**, a Florida corporation

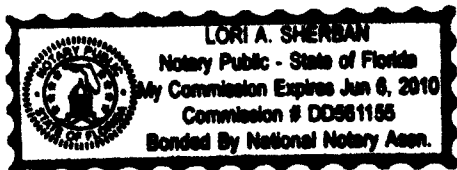
By:   
Erik Wilson  
Its Vice President

[CORPORATE SEAL]

STATE OF FLORIDA  
COUNTY OF DUVAL

The foregoing instrument was acknowledged before me this 28 day of June, 2006 by Erik Wilson, the Vice President of **AFI ASSOCIATES, INC.**, a Florida corporation, on behalf of the corporation.

  
(Print Name Lori A. Sherban)  
NOTARY PUBLIC  
State of Florida at Large  
Commission # DD561155  
My Commission Expires:  
Personally known X  
or Produced I.D. \_\_\_\_\_  
[check one of the above]  
Type of Identification Produced \_\_\_\_\_



**EXHIBIT "A"**

(Legal Description of Released Property)

Eagle Landing at OakLeaf Plantation Phase Three according to plat thereof recorded in Plat Book 50, pages 15 through 36, public records of Clay County, Florida.

(2)

### 5 MIN. RETURN

#### TERMINATION OF OPTION AGREEMENT Eagle Landing at Oakleaf Plantation - Phase III

This termination of agreement is entered into this 20 day of July, 2006.

WHEREAS AFI Associates, Inc., a Florida corporation ("AFI") and Eagle Landing Limited Partnership, a Virginia limited partnership ("Eagle Landing") have entered into an option agreement recorded in Official Records Book 2309, page 284, public records of Clay County, Florida, and

WHEREAS AFI has been granted by the option agreement certain option rights for seven day periods as outlined in the agreement, and

WHEREAS this seven day period has expired and AFI terminates this option agreement for the group of lots now offered for sale by Eagle Landing, the property more particularly described as:


All the lots located in Eagle Landing at Oakleaf Plantation Phase Three, according to the plat thereof, recorded in Plat Book 50, Page(s) 15 through 36, inclusive of the Public Records of Clay County, Florida, ("the property")

WHEREAS the parties desire to serve notice that the option period has expired, it is agreed as follows:

1. THAT the recitals above are true.
2. THAT the option period for the property has expired.
3. THAT this option agreement has no effect on any of the lots now under contract.
4. THAT the rights of AFI to any future option rights will not be disturbed by this termination of option agreement.

IN WITNESS WHEREOF, the parties hereto have executed this termination under seal as of the date set forth above.

Signed, sealed and  
Delivered in the  
presence of,



Name Printed: Trevor Watson




Name Printed: Lori A. Sherban


STATE OF FLORIDA    )  
COUNTY OF Duval    )

AFI:

AFI Associates, Inc., a Florida corporation

By:   
Erik H. Wilson, VP

The foregoing instrument was acknowledged before me this 20 day of July, 2006 by Erik Wilson, the Vice President of AFI Associates, Inc., a Florida corporation, on behalf of the corporation.



(Print Name Lori A. Sherban)

NOTARY PUBLIC, State of Florida at Large

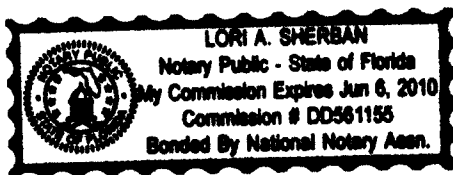
Commission # DD561135

My Commission Expires:

Personally Known X Or Produced I.D. \_\_\_\_\_

(check one of the above)

Type of Identification Produced \_\_\_\_\_



IN WITNESS WHEREOF, the parties hereto have executed this termination under seal as of the date set forth above.

Signed, sealed and  
Delivered in the  
presence of,

Eagle Landing:

Eagle Landing Limited Partnership, a Virginia limited  
partnership

Marilyn D. Ayers  
Name Printed: Marilyn D. Ayers

By: Eagle Landing Management Corporation, a Virginia  
Corporation, its General Partner

KIM G. JASON  
Name Printed: KIM G. JASON

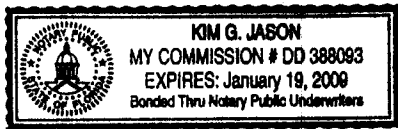
By: [Signature]  
Roger S. Arrowsmith, President

STATE OF FLORIDA )  
COUNTY OF CLAY )

The foregoing instrument was acknowledged before me this 24 day of JULY, 2006 by Roger S. Arrowsmith, as President of Eagle Landing Management Corporation, as General Partner of Eagle Landing Limited Partnership, on behalf of the corporation.

[Signature]  
(Print Name KIM G. JASON)  
NOTARY PUBLIC, State of Florida at Large  
Commission # \_\_\_\_\_

My Commission Expires:  
Personally Known  Or Produced I.D. \_\_\_\_\_  
(check one of the above)  
Type of Identification Produced \_\_\_\_\_



**THIS DOCUMENT WAS PREPARED BY  
AND SHOULD BE RETURNED TO:**

Thomas M. Little, Esq.  
FOLEY & LARDNER LLP  
100 North Tampa Street, Suite 2700  
Tampa, FL 33602-5810  
Phone: (813) 229-2300  
Fax: (813) 221-4210

For Recording Purposes Only

**COVENANTS FOR MEMBERSHIP  
AND CLUB CHARGES**

**THIS COVENANTS FOR MEMBERSHIP AND CLUB CHARGES** (“Covenant”) is made this \_\_\_\_ day of October, 2009, by **EAGLE LANDING LIMITED PARTNERSHIP**, a Virginia limited partnership (“Developer”), **EAGLE LOT HOLDINGS, L.L.C.**, a Virginia limited liability company (“Holdings”), **EWP (REGIONS) INVESTMENT COMPANY, L.L.C.**, a Virginia limited liability company (“Investment”) and **BUILDER RESOURCE AND DEVELOPMENT CO., L.P.**, a Virginia limited partnership, **CORNERSTONE HOMES, LLC**, a Florida limited liability company, **J. A. LONG DESIGN BUILDERS**, a Florida corporation, **SID HIGGINBOTHAM BUILDER, INC.**, a Florida corporation, **C. R. ROSEWOOD HOMES, INC.**, a Florida corporation, **STANDARD PACIFIC OF JACKSONVILLE**, a Florida general partnership and **POIMBOEUF HOMES, INC.**, a Florida corporation (such entities collectively the “Builders”), for the benefit of **EAGLE GOLF COURSE CORPORATION**, a Virginia corporation (“Club Owner”).

**BACKGROUND**

A. Developer owns certain real property located in Clay County, Florida and more particularly described in **Exhibit “A”** attached hereto and by this reference made a part hereof (“Developer Property”).

B. Holdings owns certain real property located in Clay County, Florida and more particularly described in **Exhibit “B”** attached hereto and by this reference made a part hereof (“Holdings Property”).

C. Investment owns certain real property located in Clay County, Florida and more particularly described in **Exhibit “C”** attached hereto and by this reference made a part hereof (“Investment Property”).

D. Builders own certain real property located in Clay County, Florida and more particularly described in **Exhibit “D”** attached hereto and by this reference made a part hereof (“Builder Property”) (the Developer Property, Holdings Property, Investment Property and Builder Property collectively the “Property”).

E. The Property is located in a community being developed by Developer and known as "Eagle Landing at OakLeaf Plantation" ("Community").

F. Developer has developed real property within the Community as a golf and country club facility known as Eagle Landing Golf Club (the "Club") and conveyed the Club to Club Owner.

G. Developer, Holdings, Investment and Builders are recording this Covenant for the purpose of burdening the Property with the obligations set forth herein for the benefit of Club Owner.

### DEFINITIONS

Capitalized terms not otherwise defined herein have the following meanings:

A. "Club Charges" means all dues, fees, use charges and other charges required to be paid by an Owner to maintain his, her or its Membership.

B. "Club Facilities" means the property owned by Club Owner, used for purposes of operation of the Club and made generally available to Members.

C. "Lot" means any portion of the Property shown as such on a subdivision plat duly recorded in the Official Records of Clay County, Florida.

D. "Member" means a person who has applied for membership in the Club and whose application has been accepted by Club Owner.

E. "Membership" means the revocable license granted to Members under the Plan.

F. "Mortgage" means a first mortgage securing a note evidencing a loan made or insured by a state or federal bank or savings and loan association, insurance company, trust company, savings bank, credit union, real estate or mortgage investment trust, mortgage broker, mortgage banker, private mortgage insurance company, the United States Veterans' Administration, United States Federal Housing Administration or lender generally recognized in the community as an institutional lender, the lien of which burdens a Lot. Any assignee of a mortgage originated by such an institutional lender shall be deemed an institutional lender for the purposes hereof.

G. "Owner" means the record title holder, whether one (1) or more persons or entities, of fee simple title to a Lot other than a merchant builder acquiring a Lot for the purpose of construction of a single-family home for sale to a third person or a mortgagee (unless and until such mortgagee acquires title to a Lot pursuant by foreclosure or any proceeding in lieu of foreclosure).

H. "Plan" means Club Owner's "Plan for the Offering of Memberships, Rules and Regulations, Application for Membership Privileges and Membership Agreement" relating to Membership and use of the Club Facilities, as such document may be amended from time to time.

- I. "Resident Social Membership" has the meaning given to such term in the Plan.

### **PROPERTY BURDENED HEREBY**

Developer, Holdings, Investment and Builders hereby declare that the Property shall be held, sold, conveyed, encumbered, leased, occupied and improved subject to the covenants, conditions, restrictions, assessments, liens, charges and other provisions set forth in this Covenant which shall run with the Property and be binding on all parties having any right, title or interest in any part of the Property, their heirs, successors in title, and assigns.

### **COVENANTS**

By acquisition of a Lot, each Owner covenants to (i) maintain a Resident Social Membership in the Club (or such other category of Membership in the Club as Owner may elect, provided the category of Membership elected includes all of the obligations attendant upon a Resident Social Membership), and (ii) comply with the requirements of the "NOTICE TO PURCHASERS" provision hereof.

By acquisition of a Lot, each Owner further acknowledges and agrees that the Club Owner and its successors and assigns, shall have the right to enforce the terms of this Covenant and any other document referenced herein against Owner and shall be entitled to any and all remedies at law or in equity, including but not limited to those remedies enumerated in this Covenant, as same may be amended, modified or supplemented from time to time.

### **USE OF CLUB FACILITIES; MULTIPLE OWNERS; LIEN RIGHTS; SUBORDINATION; ESTOPPEL CERTIFICATE**

Until an application for Membership is completed, submitted to and accepted by Club Owner, no Owner may use the Club Facilities. If a Lot is owned by more than one individual and/or entity, all such parties shall be jointly and severally liable for Club Charges related thereto. If an entity owns a Lot, the entity and the designated user of the Membership shall be jointly and severally liable for such Charges. Any Owner or Member's failure to pay Club Charges when due shall constitute grounds for suspension of the right to use Club Facilities and/or termination of Membership by Club Owner.

Privileges to use the Club Facilities shall be subject to the terms and conditions of the Plan. Acquisition of a Resident Social Membership (or any other Memberships created by the Club) (if and when offered) in the Club requires the payment of a non-refundable initiation fee and is subject to the terms and conditions of the Plan. The amount of dues, fees and charges for Club Membership shall be determined by the Club from time to time as set forth in the Plan. The Club may set the amount of dues and fees to be payable by Resident Social Members (or any other Members if new Memberships are created by the Club) at any level deemed appropriate, provided the same may be subject to limitations contained in the Plan.

If not paid when due, Club Charges, together with such interest thereon and the costs of collection incurred by Club Owner, shall become a lien on the Owner or Member's Lot. Any individual or entity who or which acquires title to a Lot upon the death of an Owner or by operation of law shall be personally liable for all unpaid Club Charges with respect to such Lot. In any voluntary conveyance, the grantee(s) shall be jointly and severally liable with the grantor(s) for all unpaid Club Charges due with respect to the time period prior to the time of such voluntary conveyance, without prejudice to the rights of the grantee(s) to recover from the grantor(s) the amounts paid by the grantee(s) therefor.

If Club Charges are not paid when due, Club Owner may impose a late charge and interest on the delinquent amount as set forth in the Plan. Club Owner may bring an action at law against the Owner(s) and/or Member(s) personally obligated to pay the same, and/or may record a claim of lien against the Lot, may foreclose the lien against the Lot in like manner as a foreclosure of a mortgage on real property, and/or may pursue one or more of remedies set forth herein or available at law at the same time or successively, and there shall be added to the amount of such Club Charges reasonable attorneys' fees, paralegals' fees, and costs of collecting or attempting to collect the Club Charges through all appeals. All amounts recovered by Club Owner shall be applied by Club Owner first to all costs of collection, then to interest and late charges, and then to Club Charges.

The lien for Club Charges shall be subordinate to the lien of a Mortgage recorded prior to the recordation of a claim of lien against the Lot. A purchaser at a foreclosure sale or a mortgagee that has acquired title by deed in lieu of foreclosure and all persons claiming by, through or under any such party shall hold title subject to the liability and lien of any Club Charges becoming due after such foreclosure or conveyance in lieu of foreclosure.

Upon the written request of any Owner or Member, Club Owner shall furnish a certificate setting forth the amount and payment status of Club Charges attributable to a Lot. All persons other than the Owner of the Lot may rely upon such certificate as conclusive evidence of the amount and payment status of Club Charges attributable to the Lot as of the date of such certificate.

### **EXEMPT PROPERTY**

Notwithstanding anything to the contrary herein, the following property shall be exempt from this Covenant:

A. all common areas, if any, of Eagle Landing at OakLeaf Plantation Owners Association, Inc; and

B. all property dedicated to and accepted by any governmental authority or public utility, including all property dedicated The South Village Community Development District.

### **MEMBERSHIP POLICIES; PERSONAL LIABILITY**

**The Club Facilities are not common area owned by or dedicated to the use of the members of the Eagle Landing at OakLeaf Plantation Owners Association, Inc. The Club**



**Facilities are not a part of nor owned by The South Village Community Development District.**

The Club shall have the right to amend the Plan which permits the Club to set and amend membership and use policies and rules and regulations from time to time. Under no circumstances shall Owners begin play from Lots and the same shall be deemed a trespass. The Club Facilities shall be developed and provided at the discretion of the Club. The Club has the exclusive right to determine from time to time, in its sole discretion and without notice, how and by whom these facilities shall be used, if at all. **Ownership of a Lot or membership in the Eagle Landing at OakLeaf Plantation Owners Association, Inc. does not give any vested right or easement, prescriptive or otherwise, to use the Club Facilities. Acquiring and maintaining at least a Resident Social Membership in the Club and paying Club Charges is the only way to obtain rights to use the Club Facilities.**

Membership is subject to the provisions of the Plan. Club Owner may terminate Memberships at any time, in which event an Owner and/or Member's obligation to pay Club Charges not then due and payable and right to use Club Facilities shall terminate and Club Owner shall have no obligation to refund any portion of the initiation fee paid by Owner and/or Member.

No conveyance of a Lot shall relieve the conveying Owner(s) thereof from the obligation to pay Club Charges attributable to the Lot unless and until Club Owner has received written notice of the name(s) and address(es) of the transferee(s) and the date on which such transfer of title took place. Delivery of such notice shall relieve an Owner from the obligation to pay Club Charges first arising on or after the date of receipt thereof by Club Owner, but not from the obligation to pay Club Charges due and payable, if any, on such date.

### **GENERAL**

Unless sooner terminated by Club Owner in its sole and absolute discretion by recordation of an instrument of termination, this Covenant shall run with and bind the Property and shall inure to the benefit of and shall be enforceable by Club Owner for a term of thirty (30) years from the date this Covenant is recorded, after which time this Covenant shall be automatically extended for successive periods of ten (10) years each, provided that after the initial thirty (30) year term of this Covenant, if this Covenant has not been terminated by Club Owner prior to the end of such term, by an instrument signed by sixty seven percent (67%) of (i) the then Owners and (ii) all other owners of lots shown on subdivision plats of other portions of the Community, setting forth their agreement to terminate this Covenant, the Owners and other owners electing to do so may terminate this Covenant as of the end of the then-current term.

This Covenant may be amended or terminated by Club Owner at any time in its sole and absolute discretion. The Owners shall have no right to amend this Covenant, provided the Owners may terminate this Covenant in the manner provided above.

If any covenant, condition, restriction or provision of this Covenant shall be unlawful, void or voidable for violation of the rule against perpetuities, then such covenant, condition, restriction or provision shall continue only until the first to occur of (i) termination pursuant to

the provisions of the preceding paragraph, or (ii) twenty-one (21) years after the death of the last survivor of the now living descendants of Elizabeth the Queen of England.

### **NOTICE TO PURCHASERS**

Immediately prior to the space reserved for the signature of the purchaser, each contract for the sale of a Lot shall include the following statement in capitalized, boldfaced type which is larger than the type in the remaining text of the contract:

**THE PROPERTY TO BE ACQUIRED PURSUANT TO THIS CONTRACT IS SUBJECT TO A RECORDED COVENANT WHICH REQUIRES THE PURCHASER(S) TO MAINTAIN A RESIDENT SOCIAL MEMBERSHIP IN AND PAY CLUB CHARGES TO EAGLE LANDING GOLF CLUB. PURCHASER(S) SHOULD REVIEW THE COVENANT AND THE CLUB MEMBERSHIP DOCUMENTS PRIOR TO THE EXECUTION OF THIS CONTRACT. COPIES OF THE COVENANT AND PLAN ARE AVAILABLE FROM CLUB OWNER UPON REQUEST.**

By acquiring a Lot, any Owner failing to comply with the foregoing provision shall be deemed to have agreed to indemnify and hold Club Owner harmless from and against all claims of any kind or nature whatsoever, including reasonable attorneys' fees, paralegals' fees and costs, through all appeals, arising out of or in connection with such failure.

[Balance of page intentionally blank. Signature pages follow.]

IN WITNESS WHEREOF, this Covenant has been executed as of the date first above written.

**WITNESSES:**

**DEVELOPER:**

**EAGLE LANDING LIMITED PARTNERSHIP**, a Virginia limited partnership

Marilyn D. Ayers  
Sign Name  
Marilyn D. Ayers  
Print Name

By: Eagle Landing Management Corporation, a Virginia corporation, its General Partner

Judy Barwig  
Sign Name  
JUDY BARWIG  
Print Name


By: [Signature]  
Name: Roger S. Arrowsmith  
Its: President

State of Florida) ) ss.  
County of Clay)

On October 1, 2009, before me personally appeared Roger S. Arrowsmith, as President of Eagle Landing Management Corporation, a Virginia corporation, General Partner of Eagle Landing Limited Partnership, a Virginia limited partnership, personally known to me to be the person whose name is subscribed to the within instrument and acknowledged to me that he executed the same in his authorized capacity and that by his signature on the instrument the entity upon behalf of which he acted executed the instrument.

WITNESS my hand and official seal.

Judy Barwig  
Notary's Signature



(Seal)

WITNESSES:

*[Handwritten Signature]*

Sign Name

*A. CLEM CARLISLE III*

Print Name

*Shirl Lowery*

Sign Name

*SHIRL LOWERY*

Print Name

Commonwealth of Virginia )


) ss.

County of Chesterfield )

On October 4, 2009, before me personally appeared Kathryn H. Pearson, as Vice President of EWP Entity Management Corporation, a Virginia corporation, Manager of EWP (Regions) Investment Company, L.L.C., a Virginia limited liability company, personally known to me to be the person whose name is subscribed to the within instrument and acknowledged to me that she executed the same in her authorized capacity and that by her signature on the instrument the entity upon behalf of which she acted executed the instrument.

WITNESS my hand and official seal.

(Seal)



*Shirl V. Lowery*  
Notary's Signature

HOLDINGS:

**EWP (REGIONS) INVESTMENT COMPANY, L.L.C.**, a Virginia limited liability company

By: EWP Entity Management Corporation, a Virginia corporation, its Manager

By: *[Handwritten Signature]*  
Name: Kathryn H. Pearson  
Its: Vice President













**WITNESSES:**

Marilyn D. Ayers  
 Sign Name  
Marilyn D. Ayers  
 Print Name

Kelly Touhey  
 Sign Name  
KELLY TOUHEY  
 Print Name

**BUILDER:**

**C. R. ROSEWOOD HOMES, INC.,** a  
Florida corporation

By: Roger Day  
 Name: Roger Day  
 Its: President

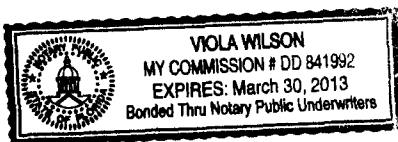
State of Florida        )  
   ) ss.  
 County of Clay        )

On January 28, 2010, before me personally appeared Roger Day, as President of C. R. Rosewood Homes, Inc., a Florida corporation, personally known to me to be the person whose name is subscribed to the within instrument and acknowledged to me that he executed the same in his authorized capacity and that by his signature on the instrument the entity upon behalf of which he acted executed the instrument.

WITNESS my hand and official seal.

Viola Wilson  
 Notary's Signature

(Seal)







**EXHIBIT "A"****DEVELOPER PROPERTY****Parcel I (Eagle Landing at OakLeaf Plantation Proposed Phase 4):**

A PARCEL OF LAND SITUATED IN SECTION 13, TOWNSHIP 4 SOUTH, RANGE 24 EAST, CLAY COUNTY, FLORIDA; SAID PARCEL BEING MORE PARTICULARLY DESCRIBED AS FOLLOWS:

BEGIN AT THE SOUTHWESTERLY CORNER OF PARCEL "GG", EAGLE LANDING AT OAKLEAF PLANTATION PHASE ONE, ACCORDING TO PLAT BOOK 46, PAGES 71 THROUGH 93, OF THE PUBLIC RECORDS OF SAID COUNTY; THENCE ON THE SOUTHERLY BOUNDARY OF SAID PLATTED LANDS, RUN SOUTH 74 DEGREES 53 MINUTES 53 SECONDS EAST 124.87 FEET TO THE SOUTHEASTERLY CORNER OF PARCEL "HH", SAID EAGLE LANDING AT OAKLEAF PLANTATION PHASE ONE; THENCE SOUTH 04 DEGREES 45 MINUTES 48 SECONDS EAST 23.99 FEET; THENCE SOUTH 29 DEGREES 30 MINUTES 37 SECONDS EAST 66.89 FEET; THENCE SOUTH 37 DEGREES 22 MINUTES 42 SECONDS EAST 120.26 FEET; THENCE SOUTH 27 DEGREES 25 MINUTES 31 SECONDS EAST 94.26 FEET; THENCE SOUTH 23 DEGREES 01 MINUTE 14 SECONDS EAST 119.58 FEET; THENCE SOUTH 40 DEGREES 33 MINUTES 37 SECONDS EAST 20.78 FEET; THENCE SOUTH 51 DEGREES 49 MINUTES 58 SECONDS WEST 26.37 FEET; THENCE SOUTH 43 DEGREES 09 MINUTES 19 SECONDS EAST 42.12 FEET; THENCE SOUTH 41 DEGREES 17 MINUTES 54 SECONDS EAST 74.13 FEET; THENCE SOUTHEASTERLY ON THE ARC OF A CURVE CONCAVE TO THE SOUTHWESTERLY AND HAVING A RADIUS OF 1005.00 FEET, RUN A CHORD DISTANCE OF 567.70 FEET, THE BEARING OF SAID CHORD BEING SOUTH 28 DEGREES 45 MINUTES 36 SECONDS EAST; THENCE SOUTH 57 DEGREES 50 MINUTES 06 SECONDS EAST 50.59 FEET; THENCE EASTERLY ON THE ARC OF A CURVE CONCAVE TO THE SOUTHERLY AND HAVING A RADIUS OF 50.28 FEET, RUN A CHORD DISTANCE OF 57.93 FEET, THE BEARING OF SAID CHORD BEING NORTH 72 DEGREES 35 MINUTES 14 SECONDS EAST; THENCE SOUTH 42 DEGREES 06 MINUTES 19 SECONDS EAST 61.64 FEET; THENCE SOUTHEASTERLY ON THE ARC OF A CURVE CONCAVE TO THE NORTHEASTERLY AND HAVING A RADIUS OF 77.60 FEET, RUN A CHORD DISTANCE OF 57.62 FEET, THE BEARING OF SAID CHORD BEING SOUTH 63 DEGREES 54 MINUTES 02 SECONDS EAST; THENCE SOUTHEASTERLY ON THE ARC OF A CURVE CONCAVE TO THE SOUTHWESTERLY AND HAVING A RADIUS OF 66.94 FEET, RUN A CHORD DISTANCE OF 72.74 FEET, THE BEARING OF SAID CHORD BEING SOUTH 53 DEGREES 03 MINUTES 57 SECONDS EAST; THENCE SOUTHERLY ON THE ARC OF A CURVE CONCAVE TO THE EASTERLY AND HAVING A RADIUS OF 81.94 FEET, RUN A CHORD DISTANCE OF 65.50 FEET, THE BEARING OF SAID CHORD BEING SOUTH 20 DEGREES 04 MINUTES 47 SECONDS EAST; THENCE SOUTH 43 DEGREES 38 MINUTES 07 SECONDS EAST 62.84 FEET; THENCE SOUTHERLY ON THE ARC OF A CURVE CONCAVE TO THE WESTERLY AND HAVING A RADIUS OF 46.97 FEET, RUN A CHORD DISTANCE OF 36.56 FEET, THE BEARING OF SAID CHORD

BEING SOUTH 08 DEGREES 10 MINUTES 42 SECONDS EAST; THENCE SOUTHERLY ON THE ARC OF A CURVE CONCAVE TO THE EASTERLY AND HAVING A RADIUS OF 443.53 FEET, RUN A CHORD DISTANCE OF 65.99 FEET, THE BEARING OF SAID CHORD BEING SOUTH 10 DEGREES 27 MINUTES 29 SECONDS WEST; THENCE SOUTHERLY ON THE ARC OF A CURVE CONCAVE TO THE EASTERLY AND HAVING A RADIUS OF 119.20 FEET, RUN A CHORD DISTANCE OF 33.23 FEET, THE BEARING OF SAID CHORD BEING SOUTH 01 DEGREE 49 MINUTES 14 SECONDS EAST; THENCE SOUTHWESTERLY ON THE ARC OF A CURVE CONCAVE TO THE NORTHWESTERLY AND HAVING A RADIUS OF 140.52 FEET, RUN A CHORD DISTANCE OF 63.14 FEET, THE BEARING OF SAID CHORD BEING SOUTH 26 DEGREES 05 MINUTES 14 SECONDS WEST; THENCE SOUTH 39 DEGREES 02 MINUTES 09 SECONDS WEST 35.96 FEET; THENCE SOUTHERLY ON THE ARC OF A CURVE CONCAVE TO THE EASTERLY AND HAVING A RADIUS OF 104.98 FEET, RUN A CHORD DISTANCE OF 67.81 FEET, THE BEARING OF SAID CHORD BEING SOUTH 10 DEGREES 17 MINUTES 34 SECONDS WEST; THENCE SOUTHERLY ON THE ARC OF A CURVE CONCAVE TO THE WESTERLY AND HAVING A RADIUS OF 98.15 FEET, RUN A CHORD DISTANCE OF 51.47 FEET, THE BEARING OF SAID CHORD BEING SOUTH 06 DEGREES 39 MINUTES 09 SECONDS WEST; THENCE SOUTHWESTERLY ON THE ARC OF A CURVE CONCAVE TO THE NORTHWESTERLY AND HAVING A RADIUS OF 39.71 FEET, RUN A CHORD DISTANCE OF 26.61 FEET, THE BEARING OF SAID CHORD BEING SOUTH 41 DEGREES 45 MINUTES 29 SECONDS WEST; THENCE SOUTHWESTERLY ON THE ARC OF A CURVE CONCAVE TO THE SOUTHEASTERLY AND HAVING A RADIUS OF 235.40 FEET, RUN A CHORD DISTANCE OF 89.34 FEET, THE BEARING OF SAID CHORD BEING SOUTH 50 DEGREES 23 MINUTES 34 SECONDS WEST; THENCE SOUTHERLY ON THE ARC OF A CURVE CONCAVE TO THE EASTERLY AND HAVING A RADIUS OF 85.27 FEET, RUN A CHORD DISTANCE OF 56.18 FEET, THE BEARING OF SAID CHORD BEING SOUTH 04 DEGREES 02 MINUTES 29 SECONDS WEST; THENCE SOUTHERLY ON THE ARC OF A CURVE CONCAVE TO THE WESTERLY AND HAVING A RADIUS OF 167.41 FEET, RUN A CHORD DISTANCE OF 38.35 FEET, THE BEARING OF SAID CHORD BEING SOUTH 01 DEGREE 40 MINUTES 50 SECONDS WEST; THENCE SOUTHWESTERLY ON THE ARC OF A CURVE CONCAVE TO THE NORTHWESTERLY AND HAVING A RADIUS OF 36.25 FEET, RUN A CHORD DISTANCE OF 48.61 FEET, THE BEARING OF SAID CHORD BEING SOUTH 50 DEGREES 21 MINUTES 46 SECONDS WEST; THENCE NORTH 87 DEGREES 31 MINUTES 56 SECONDS WEST 20.55 FEET; THENCE NORTHWESTERLY ON THE ARC OF A CURVE CONCAVE TO THE NORTHEASTERLY AND HAVING A RADIUS OF 44.55 FEET, RUN A CHORD DISTANCE OF 21.63 FEET, THE BEARING OF SAID CHORD BEING NORTH 50 DEGREES 20 MINUTES 50 SECONDS WEST; THENCE NORTHERLY ON THE ARC OF A CURVE CONCAVE TO THE EASTERLY AND HAVING A RADIUS OF 269.69 FEET, RUN A CHORD DISTANCE OF 15.15 FEET, THE BEARING OF SAID CHORD BEING NORTH 17 DEGREES 29 MINUTES 12 SECONDS WEST; THENCE NORTH 82 DEGREES 14 MINUTES 04 SECONDS WEST 19.52 FEET; THENCE SOUTH 17 DEGREES 31 MINUTES 04 SECONDS WEST 83.27 FEET; THENCE SOUTHERLY ON THE ARC OF A CURVE CONCAVE TO THE WESTERLY AND HAVING A RADIUS OF 1160.00 FEET, RUN A CHORD DISTANCE OF 75.38 FEET, THE

BEARING OF SAID CHORD BEING SOUTH 13 DEGREES 41 MINUTES 02 SECONDS WEST; THENCE SOUTH 15 DEGREES 32 MINUTES 45 SECONDS WEST 219.26 FEET; THENCE SOUTHERLY ON THE ARC OF A CURVE CONCAVE TO THE EASTERLY AND HAVING A RADIUS OF 140.00 FEET, RUN A CHORD DISTANCE OF 59.65 FEET, THE BEARING OF SAID CHORD BEING SOUTH 03 DEGREES 14 MINUTES 43 SECONDS WEST; THENCE SOUTH 09 DEGREES 03 MINUTES 20 SECONDS EAST 498.63 FEET; THENCE SOUTHERLY ON THE ARC OF A CURVE CONCAVE TO THE EASTERLY AND HAVING A RADIUS OF 340.00 FEET, RUN A CHORD DISTANCE OF 163.53 FEET, THE BEARING OF SAID CHORD BEING SOUTH 22 DEGREES 58 MINUTES 14 SECONDS EAST; THENCE SOUTH 36 DEGREES 53 MINUTES 08 SECONDS EAST 139.42 FEET; THENCE NORTH 42 DEGREES 55 MINUTES 14 SECONDS EAST 156.58 FEET; THENCE NORTH 00 DEGREES 03 MINUTES 27 SECONDS EAST 36.59 FEET; THENCE NORTHWESTERLY ON THE ARC OF A CURVE CONCAVE TO THE NORTHEASTERLY AND HAVING A RADIUS OF 30.92 FEET, RUN A CHORD DISTANCE OF 35.06 FEET, THE BEARING OF SAID CHORD BEING NORTH 55 DEGREES 24 MINUTES 08 SECONDS WEST; THENCE NORTH 20 DEGREES 51 MINUTES 44 SECONDS WEST 11.07 FEET; THENCE NORTH 10 DEGREES 13 MINUTES 00 SECONDS WEST 68.07 FEET; THENCE NORTHWESTERLY ON THE ARC OF A CURVE CONCAVE TO THE WESTERLY AND HAVING A RADIUS OF 79.77 FEET, RUN A CHORD DISTANCE OF 32.63 FEET, THE BEARING OF SAID CHORD BEING NORTH 22 DEGREES 01 MINUTE 09 SECONDS WEST; THENCE NORTH 33 DEGREES 49 MINUTES 19 SECONDS WEST 91.80 FEET; THENCE NORTHERLY ON THE ARC OF A CURVE CONCAVE TO THE EASTERLY AND HAVING A RADIUS OF 47.63 FEET, RUN A CHORD DISTANCE OF 38.11 FEET, THE BEARING OF SAID CHORD BEING NORTH 10 DEGREES 14 MINUTES 22 SECONDS WEST; THENCE NORTH 13 DEGREES 20 MINUTES 36 SECONDS EAST 84.38 FEET; THENCE NORTHERLY ON THE ARC OF A CURVE CONCAVE TO THE WESTERLY AND HAVING A RADIUS OF 76.89 FEET, RUN A CHORD DISTANCE OF 54.58 FEET, THE BEARING OF SAID CHORD BEING NORTH 07 DEGREES 26 MINUTES 36 SECONDS WEST; THENCE NORTH 28 DEGREES 13 MINUTES 47 SECONDS WEST 58.83 FEET; THENCE NORTH 64 DEGREES 02 MINUTES 47 SECONDS EAST 9.89 FEET; THENCE NORTHEASTERLY ON THE ARC OF A CURVE CONCAVE TO THE SOUTHEASTERLY AND HAVING A RADIUS OF 77.38 FEET, RUN A CHORD DISTANCE OF 29.59 FEET, THE BEARING OF SAID CHORD BEING NORTH 29 DEGREES 52 MINUTES 51 SECONDS EAST; THENCE NORTH 40 DEGREES 54 MINUTES 21 SECONDS EAST 49.50 FEET; THENCE NORTHERLY ON THE ARC OF A CURVE CONCAVE TO THE WESTERLY AND HAVING A RADIUS OF 125.95 FEET, RUN A CHORD DISTANCE OF 54.16 FEET, THE BEARING OF SAID CHORD BEING NORTH 14 DEGREES 42 MINUTES 28 SECONDS EAST; THENCE NORTH 02 DEGREES 17 MINUTES 36 SECONDS EAST 9.40 FEET; THENCE NORTHWESTERLY ON THE ARC OF A CURVE CONCAVE TO THE SOUTHWESTERLY AND HAVING A RADIUS OF 107.29 FEET, RUN A CHORD DISTANCE OF 109.51 FEET, THE BEARING OF SAID CHORD BEING NORTH 28 DEGREES 23 MINUTES 34 SECONDS WEST; THENCE NORTH 65 DEGREES 46 MINUTES 27 SECONDS WEST 35.96 FEET; THENCE SOUTH 71 DEGREES 07 MINUTES 47 SECONDS WEST 17.64 FEET; THENCE NORTHEASTERLY ON THE ARC OF A CURVE CONCAVE TO THE

SOUTHEASTERLY AND HAVING A RADIUS OF 67.13 FEET, RUN A CHORD DISTANCE OF 108.90 FEET, THE BEARING OF SAID CHORD BEING NORTH 25 DEGREES 18 MINUTES 11 SECONDS EAST; THENCE NORTH 31 DEGREES 29 MINUTES 46 SECONDS EAST 107.90 FEET; THENCE NORTH 78 DEGREES 38 MINUTES 07 SECONDS EAST 90.40 FEET; THENCE NORTHEASTERLY ON THE ARC OF A CURVE CONCAVE TO THE SOUTHEASTERLY AND HAVING A RADIUS OF 60.00 FEET, RUN A CHORD DISTANCE OF 115.62 FEET, THE BEARING OF SAID CHORD BEING NORTH 24 DEGREES 23 MINUTES 05 SECONDS EAST; THENCE NORTH 30 DEGREES 26 MINUTES 18 SECONDS EAST 48.30 FEET; THENCE NORTH 78 DEGREES 38 MINUTES 07 SECONDS EAST 143.16 FEET; THENCE SOUTH 03 DEGREES 41 MINUTES 25 SECONDS EAST 78.82 FEET; THENCE SOUTH 10 DEGREES 58 MINUTES 50 SECONDS EAST 327.02 FEET; THENCE SOUTH 13 DEGREES 24 MINUTES 58 SECONDS EAST 140.64 FEET; THENCE SOUTH 74 DEGREES 56 MINUTES 15 SECONDS EAST 27.32 FEET; THENCE SOUTH 42 DEGREES 19 MINUTES 11 SECONDS EAST 70.12 FEET; THENCE SOUTH 09 DEGREES 40 MINUTES 38 SECONDS EAST 66.06 FEET; THENCE SOUTH 08 DEGREES 06 MINUTES 11 SECONDS WEST 19.09 FEET; THENCE SOUTH 09 DEGREES 47 MINUTES 35 SECONDS EAST 60.11 FEET; THENCE SOUTH 28 DEGREES 15 MINUTES 23 SECONDS EAST 45.25 FEET; THENCE NORTH 74 DEGREES 37 MINUTES 36 SECONDS EAST 34.38 FEET; THENCE SOUTH 88 DEGREES 03 MINUTES 42 SECONDS EAST 47.78 FEET; THENCE SOUTH 30 DEGREES 05 MINUTES 09 SECONDS EAST 84.54 FEET; THENCE SOUTH 15 DEGREES 30 MINUTES 23 SECONDS WEST 56.00 FEET; THENCE SOUTH 32 DEGREES 59 MINUTES 21 SECONDS WEST 70.60 FEET; THENCE SOUTH 04 DEGREES 15 MINUTES 01 SECOND WEST 82.57 FEET; THENCE SOUTH 60 DEGREES 13 MINUTES 18 SECONDS WEST 49.06 FEET; THENCE SOUTH 41 DEGREES 33 MINUTES 10 SECONDS WEST 56.18 FEET; THENCE SOUTH 47 DEGREES 04 MINUTES 28 SECONDS WEST 70.48 FEET; THENCE SOUTH 44 DEGREES 34 MINUTES 41 SECONDS WEST 22.89 FEET; THENCE SOUTH 45 DEGREES 30 MINUTES 54 SECONDS WEST 293.02 FEET; THENCE SOUTH 38 DEGREES 35 MINUTES 21 SECONDS WEST 252.48 FEET; THENCE SOUTH 36 DEGREES 53 MINUTES 08 SECONDS EAST 17.67 FEET; THENCE SOUTH 53 DEGREES 06 MINUTES 52 SECONDS WEST 50.00 FEET; THENCE SOUTH 76 DEGREES 34 MINUTES 41 SECONDS WEST 140.73 FEET; THENCE NORTH 65 DEGREES 48 MINUTES 26 SECONDS WEST 43.85 FEET; THENCE NORTH 36 DEGREES 42 MINUTES 29 SECONDS WEST 227.21 FEET; THENCE NORTH 28 DEGREES 37 MINUTES 01 SECOND WEST 90.30 FEET; THENCE NORTH 37 DEGREES 40 MINUTES 00 SECONDS WEST 84.51 FEET; THENCE NORTH 41 DEGREES 42 MINUTES 18 SECONDS WEST 167.44 FEET; THENCE NORTH 22 DEGREES 52 MINUTES 40 SECONDS WEST 50.26 FEET; THENCE NORTH 08 DEGREES 46 MINUTES 39 SECONDS WEST 221.62 FEET; THENCE NORTH 07 DEGREES 43 MINUTES 14 SECONDS WEST 164.06 FEET; THENCE NORTH 08 DEGREES 40 MINUTES 54 SECONDS WEST 189.18 FEET; THENCE NORTH 11 DEGREES 42 MINUTES 34 SECONDS WEST 149.87 FEET; THENCE NORTH 03 DEGREES 42 MINUTES 58 SECONDS EAST 75.61 FEET; THENCE NORTH 15 DEGREES 43 MINUTES 55 SECONDS EAST 122.00 FEET; THENCE NORTH 18 DEGREES 14 MINUTES 03 SECONDS EAST 163.45 FEET; THENCE NORTH 12 DEGREES 38 MINUTES 44 SECONDS EAST 57.15 FEET; THENCE NORTH 02 DEGREES 42 MINUTES 56



SECONDS EAST 65.06 FEET; THENCE NORTH 02 DEGREES 32 MINUTES 00 SECONDS WEST 150.91 FEET; THENCE NORTH 07 DEGREES 27 MINUTES 52 SECONDS WEST 176.58 FEET; THENCE NORTH 02 DEGREES 47 MINUTES 07 SECONDS WEST 96.57 FEET; THENCE NORTH 04 DEGREES 58 MINUTES 16 SECONDS EAST 193.48 FEET; THENCE NORTHWESTERLY ON THE ARC OF A CURVE CONCAVE TO THE SOUTHWESTERLY AND HAVING A RADIUS OF 690.00 FEET, RUN A CHORD DISTANCE OF 236.70 FEET, THE BEARING OF SAID CHORD BEING NORTH 23 DEGREES 37 MINUTES 50 SECONDS WEST; THENCE NORTH 37 DEGREES 54 MINUTES 37 SECONDS WEST 2.54 FEET; THENCE SOUTH 71 DEGREES 34 MINUTES 13 SECONDS WEST 21.30 FEET; THENCE SOUTH 48 DEGREES 04 MINUTES 08 SECONDS WEST 145.22 FEET; THENCE SOUTH 39 DEGREES 42 MINUTES 19 SECONDS WEST 63.57 FEET; THENCE SOUTH 27 DEGREES 40 MINUTES 36 SECONDS WEST 54.21 FEET; THENCE SOUTH 29 DEGREES 28 MINUTES 01 SECOND WEST 127.98 FEET; THENCE SOUTH 39 DEGREES 56 MINUTES 01 SECOND WEST 29.61 FEET; THENCE SOUTH 39 DEGREES 56 MINUTES 01 SECOND WEST 56.81 FEET; THENCE SOUTH 44 DEGREES 37 MINUTES 30 SECONDS WEST 127.37 FEET; THENCE SOUTH 24 DEGREES 32 MINUTES 48 SECONDS WEST 32.02 FEET; THENCE SOUTH 03 DEGREES 50 MINUTES 31 SECONDS EAST 31.86 FEET; THENCE SOUTH 46 DEGREES 11 MINUTES 13 SECONDS EAST 44.18 FEET; THENCE SOUTH 67 DEGREES 08 MINUTES 21 SECONDS EAST 47.61 FEET; THENCE SOUTH 71 DEGREES 10 MINUTES 45 SECONDS EAST 46.79 FEET; THENCE SOUTH 66 DEGREES 03 MINUTES 14 SECONDS EAST 70.96 FEET; THENCE SOUTH 54 DEGREES 29 MINUTES 08 SECONDS EAST 41.68 FEET; THENCE SOUTH 40 DEGREES 48 MINUTES 20 SECONDS EAST 94.58 FEET; THENCE SOUTH 18 DEGREES 46 MINUTES 18 SECONDS EAST 48.12 FEET; THENCE SOUTH 02 DEGREES 51 MINUTES 10 SECONDS WEST 116.68 FEET; THENCE SOUTH 20 DEGREES 07 MINUTES 31 SECONDS EAST 11.41 FEET; THENCE SOUTH 18 DEGREES 12 MINUTES 27 SECONDS WEST 94.76 FEET; THENCE SOUTH 13 DEGREES 53 MINUTES 07 SECONDS WEST 143.67 FEET; THENCE SOUTH 15 DEGREES 59 MINUTES 37 SECONDS WEST 87.15 FEET; THENCE SOUTH 11 DEGREES 04 MINUTES 42 SECONDS EAST 70.28 FEET; THENCE SOUTH 08 DEGREES 31 MINUTES 30 SECONDS EAST 113.99 FEET; THENCE SOUTH 08 DEGREES 57 MINUTES 34 SECONDS EAST 88.82 FEET; THENCE SOUTH 02 DEGREES 47 MINUTES 07 SECONDS WEST 90.67 FEET; THENCE SOUTH 04 DEGREES 14 MINUTES 37 SECONDS EAST 68.49 FEET; THENCE SOUTH 03 DEGREES 45 MINUTES 38 SECONDS WEST 75.62 FEET; THENCE SOUTH 51 DEGREES 43 MINUTES 48 SECONDS WEST 34.30 FEET; THENCE SOUTH 22 DEGREES 22 MINUTES 29 SECONDS WEST 45.58 FEET; THENCE SOUTH 40 DEGREES 26 MINUTES 39 SECONDS WEST 48.08 FEET; THENCE SOUTH 87 DEGREES 38 MINUTES 44 SECONDS WEST 28.60 FEET; THENCE NORTH 60 DEGREES 23 MINUTES 08 SECONDS WEST 44.49 FEET; THENCE NORTH 61 DEGREES 16 MINUTES 06 SECONDS WEST 186.73 FEET; THENCE NORTH 57 DEGREES 47 MINUTES 08 SECONDS WEST 83.79 FEET; THENCE NORTH 82 DEGREES 37 MINUTES 41 SECONDS WEST 44.68 FEET; THENCE NORTH 72 DEGREES 50 MINUTES 55 SECONDS WEST 27.10 FEET; THENCE NORTH 53 DEGREES 19 MINUTES 27 SECONDS WEST 27.46 FEET; THENCE NORTH 40 DEGREES 40 MINUTES 48 SECONDS WEST 61.50 FEET; THENCE NORTH 46 DEGREES 01 MINUTE 26 SECONDS WEST 64.58 FEET;

THENCE NORTH 50 DEGREES 46 MINUTES 23 SECONDS WEST 47.47 FEET; THENCE NORTH 56 DEGREES 38 MINUTES 06 SECONDS WEST 199.76 FEET; THENCE NORTH 68 DEGREES 25 MINUTES 22 SECONDS WEST 73.57 FEET; THENCE NORTH 80 DEGREES 31 MINUTES 12 SECONDS WEST 54.56 FEET; THENCE NORTH 85 DEGREES 44 MINUTES 22 SECONDS WEST 46.26 FEET; THENCE NORTH 89 DEGREES 24 MINUTES 14 SECONDS WEST 48.54 FEET; THENCE NORTH 87 DEGREES 47 MINUTES 28 SECONDS WEST 80.85 FEET; THENCE NORTH 82 DEGREES 41 MINUTES 53 SECONDS WEST 46.85 FEET; THENCE SOUTH 54 DEGREES 00 MINUTES 52 SECONDS WEST 91.51 FEET; THENCE SOUTH 77 DEGREES 02 MINUTES 03 SECONDS EAST 32.53 FEET; THENCE SOUTH 42 DEGREES 45 MINUTES 41 SECONDS WEST 95.29 FEET TO THE NORTHEASTERLY LINE OF EAGLE LANDING AT OAKLEAF PLANTATION PHASE THREE, ACCORDING TO PLAT BOOK 50, PAGES 15 THROUGH 36, OF SAID PUBLIC RECORDS; THENCE ON LAST SAID LINE NORTH 47 DEGREES 14 MINUTES 19 SECONDS WEST 120.00 FEET; THENCE NORTH 42 DEGREES 45 MINUTES 41 SECONDS EAST 98.54 FEET; THENCE SOUTH 79 DEGREES 28 MINUTES 53 SECONDS EAST 4.09 FEET; THENCE NORTH 42 DEGREES 45 MINUTES 41 SECONDS EAST 25.04 FEET; THENCE NORTH 47 DEGREES 14 MINUTES 19 SECONDS WEST 98.53 FEET; THENCE NORTH 30 DEGREES 41 MINUTES 19 SECONDS WEST 7.02 FEET; THENCE NORTH 41 DEGREES 42 MINUTES 50 SECONDS EAST 175.98 FEET; THENCE NORTHEASTERLY ON THE ARC OF A CURVE CONCAVE TO THE NORTHWESTERLY AND HAVING A RADIUS OF 100.00 FEET, RUN A CHORD DISTANCE OF 59.73 FEET, THE BEARING OF SAID CHORD BEING NORTH 24 DEGREES 20 MINUTES 19 SECONDS EAST; THENCE NORTH 06 DEGREES 57 MINUTES 48 SECONDS EAST 203.02 FEET; THENCE NORTH 58 DEGREES 59 MINUTES 51 SECONDS EAST 404.97 FEET; THENCE NORTHEASTERLY ON THE ARC OF A CURVE CONCAVE TO THE NORTHWESTERLY AND HAVING A RADIUS OF 335.00 FEET, RUN A CHORD DISTANCE OF 162.63 FEET, THE BEARING OF SAID CHORD BEING NORTH 44 DEGREES 56 MINUTES 59 SECONDS EAST; THENCE NORTH 30 DEGREES 40 MINUTES 06 SECONDS EAST 816.88 FEET; THENCE NORTH 79 DEGREES 16 MINUTES 07 SECONDS WEST 58.55 FEET; THENCE NORTH 55 DEGREES 45 MINUTES 24 SECONDS WEST 80.45 FEET; THENCE WESTERLY ON THE ARC OF A CURVE CONCAVE TO THE SOUTHERLY AND HAVING A RADIUS OF 23.84 FEET, RUN A CHORD DISTANCE OF 46.27 FEET, THE BEARING OF SAID CHORD BEING SOUTH 71 DEGREES 46 MINUTES 27 SECONDS WEST; THENCE WESTERLY ON THE ARC OF A CURVE CONCAVE TO THE NORTHERLY AND HAVING A RADIUS OF 82.80 FEET, RUN A CHORD DISTANCE OF 55.88 FEET, THE BEARING OF SAID CHORD BEING SOUTH 71 DEGREES 05 MINUTES 58 SECONDS WEST; THENCE SOUTHWESTERLY ON THE ARC OF A CURVE CONCAVE TO THE SOUTHEASTERLY AND HAVING A RADIUS OF 49.89 FEET, RUN A CHORD DISTANCE OF 42.83 FEET, THE BEARING OF SAID CHORD BEING SOUTH 35 DEGREES 39 MINUTES 00 SECONDS WEST; THENCE SOUTH 10 DEGREES 22 MINUTES 11 SECONDS EAST 22.67 FEET; THENCE SOUTH 02 DEGREES 29 MINUTES 30 SECONDS WEST 35.42 FEET; THENCE SOUTH 22 DEGREES 27 MINUTES 52 SECONDS WEST 113.02 FEET; THENCE SOUTH 31 DEGREES 28 MINUTES 32 SECONDS WEST 62.66 FEET; THENCE SOUTHWESTERLY ON THE ARC OF A CURVE CONCAVE TO THE NORTHWESTERLY AND HAVING A RADIUS OF 171.01 FEET, RUN

A CHORD DISTANCE OF 96.50 FEET, THE BEARING OF SAID CHORD BEING SOUTH 47 DEGREES 51 MINUTES 50 SECONDS WEST; THENCE SOUTH 63 DEGREES 58 MINUTES 20 SECONDS WEST 50.21 FEET; THENCE SOUTH 54 DEGREES 58 MINUTES 35 SECONDS WEST 66.15 FEET; THENCE WESTERLY ON THE ARC OF A CURVE CONCAVE TO THE NORTHERLY AND HAVING A RADIUS OF 30.97 FEET, RUN A CHORD DISTANCE OF 37.87 FEET, THE BEARING OF SAID CHORD BEING NORTH 87 DEGREES 20 MINUTES 07 SECONDS WEST; THENCE SOUTH 55 DEGREES 00 MINUTES 52 SECONDS WEST 96.45 FEET; THENCE SOUTHWESTERLY ON THE ARC OF A CURVE CONCAVE TO THE NORTHWESTERLY AND HAVING A RADIUS OF 660.00 FEET, RUN A CHORD DISTANCE OF 244.89 FEET, THE BEARING OF SAID CHORD BEING SOUTH 48 DEGREES 43 MINUTES 43 SECONDS WEST; THENCE SOUTH 59 DEGREES 19 MINUTES 28 SECONDS WEST 202.56 FEET; THENCE SOUTH 58 DEGREES 59 MINUTES 51 SECONDS WEST 75.77 FEET; THENCE SOUTH 62 DEGREES 00 MINUTES 58 SECONDS WEST 136.93 FEET; THENCE NORTH 55 DEGREES 14 MINUTES 46 SECONDS WEST 68.59 FEET; THENCE NORTH 53 DEGREES 44 MINUTES 26 SECONDS WEST 67.33 FEET; THENCE SOUTH 85 DEGREES 06 MINUTES 53 SECONDS WEST 23.98 FEET; THENCE NORTH 31 DEGREES 07 MINUTES 34 SECONDS WEST 36.00 FEET; THENCE NORTH 06 DEGREES 14 MINUTES 09 SECONDS EAST 25.79 FEET; THENCE NORTH 47 DEGREES 36 MINUTES 18 SECONDS WEST 74.42 FEET; THENCE NORTH 10 DEGREES 39 MINUTES 52 SECONDS EAST 56.33 FEET; THENCE NORTH 42 DEGREES 02 MINUTES 27 SECONDS EAST 77.21 FEET; THENCE NORTH 43 DEGREES 06 MINUTES 21 SECONDS EAST 11.28 FEET; THENCE NORTHEASTERLY ON THE ARC OF A CURVE CONCAVE TO THE SOUTHEASTERLY AND HAVING A RADIUS OF 185.00 FEET, RUN A CHORD DISTANCE OF 185.88 FEET, THE BEARING OF SAID CHORD BEING NORTH 43 DEGREES 06 MINUTES 21 SECONDS EAST; THENCE NORTH 43 DEGREES 06 MINUTES 21 SECONDS EAST 26.91 FEET; THENCE NORTH 32 DEGREES 00 MINUTES 12 SECONDS WEST 36.07 FEET; THENCE NORTH 81 DEGREES 28 MINUTES 47 SECONDS EAST 66.25 FEET; THENCE NORTH 85 DEGREES 28 MINUTES 31 SECONDS EAST 100.18 FEET; THENCE NORTH 73 DEGREES 55 MINUTES 06 SECONDS EAST 88.31 FEET; THENCE NORTH 46 DEGREES 48 MINUTES 30 SECONDS EAST 59.26 FEET; THENCE NORTH 20 DEGREES 32 MINUTES 41 SECONDS EAST 111.78 FEET; THENCE NORTH 39 DEGREES 16 MINUTES 32 SECONDS EAST 59.12 FEET; THENCE NORTH 29 DEGREES 56 MINUTES 31 SECONDS EAST 103.82 FEET; THENCE NORTH 39 DEGREES 21 MINUTES 40 SECONDS EAST 84.72 FEET; THENCE NORTH 21 DEGREES 09 MINUTES 05 SECONDS EAST 111.25 FEET; THENCE NORTH 38 DEGREES 35 MINUTES 19 SECONDS EAST 58.66 FEET; THENCE NORTH 88 DEGREES 17 MINUTES 19 SECONDS WEST 51.77 FEET; THENCE NORTH 30 DEGREES 37 MINUTES 48 SECONDS EAST 36.15 FEET; THENCE NORTH 46 DEGREES 50 MINUTES 11 SECONDS EAST 62.36 FEET; THENCE NORTH 10 DEGREES 45 MINUTES 30 SECONDS WEST 60.17 FEET; THENCE NORTH 18 DEGREES 25 MINUTES 56 SECONDS EAST 79.20 FEET; THENCE NORTH 79 DEGREES 02 MINUTES 20 SECONDS EAST 55.70 FEET; THENCE NORTH 47 DEGREES 02 MINUTES 04 SECONDS EAST 102.59 FEET; THENCE NORTH 79 DEGREES 04 MINUTES 27 SECONDS EAST 52.39 FEET; THENCE NORTH 84 DEGREES 02 MINUTES 36 SECONDS EAST 125.71 FEET; THENCE NORTH 78 DEGREES 15 MINUTES 30 SECONDS EAST 62.84 FEET; THENCE

SOUTH 87 DEGREES 13 MINUTES 09 SECONDS EAST 105.45 FEET; THENCE NORTH 80 DEGREES 08 MINUTES 52 SECONDS EAST 74.71 FEET; THENCE NORTH 73 DEGREES 14 MINUTES 08 SECONDS EAST 63.84 FEET; THENCE SOUTH 31 DEGREES 07 MINUTES 42 SECONDS EAST 63.08 FEET; THENCE SOUTH 60 DEGREES 38 MINUTES 09 SECONDS EAST 48.42 FEET; THENCE NORTH 22 DEGREES 57 MINUTES 33 SECONDS EAST 85.59 FEET; THENCE NORTHERLY ON THE ARC OF A CURVE CONCAVE TO THE WESTERLY AND HAVING A RADIUS OF 460.00 FEET, RUN A CHORD DISTANCE OF 63.03 FEET TO THE POINT OF BEGINNING, THE BEARING OF SAID CHORD BEING NORTH 19 DEGREES 01 MINUTE 50 SECONDS EAST, BEING 95.08 ACRES, MORE OR LESS, IN AREA.

Parcel II (Eagle Landing at OakLeaf Plantation Proposed Phase V):

A parcel of land situated in Section 13, Township 4 South, Range 24 East, Clay County, Florida; said parcel being more particularly described as follows:

Commence at the Southeast corner of said Section 13; Thence on the South line thereof run South 88 degrees 14 minutes 22 seconds West 1327.93 feet; Thence North 01 degree 45 minutes 55 seconds West 81.28 feet; Thence North 32 degrees 27 minutes 13 seconds East 77.54 feet; Thence North 12 degrees 25 minutes 55 seconds East 67.99 feet; Thence North 45 degrees 34 minutes 35 seconds East 63.19 feet; Thence North 29 degrees 34 minutes 51 seconds East 94.89 feet; Thence North 48 degrees 47 minutes 10 seconds East 48.90 feet; Thence North 64 degrees 26 minutes 46 seconds East 29.59 feet; Thence North 36 degrees 53 minutes 08 seconds West 163.15 feet; Thence North 36 degrees 53 minutes 08 seconds West 63.58 feet to the Southerly boundary of the PROPOSED EAGLE LANDING AT OAKLEAF PLANTATION PHASE FOUR; Thence on last said boundary run the following 4 courses: 1) North 76 degrees 34 minutes 41 seconds East 32.70 feet; 2) North 53 degrees 06 minutes 52 seconds East 50.00 feet; 3) North 36 degrees 53 minutes 08 seconds West 17.67 feet; 4) North 38 degrees 35 minutes 21 seconds East 30.99 feet; Thence South 36 degrees 53 minutes 08 seconds East 70.93 feet; Thence South 36 degrees 53 minutes 08 seconds East 112.87 feet; Thence Northeasterly on the arc of a curve concave to the Southeasterly and having a radius of 1150.00 feet, run a chord distance of 59.49 feet, the bearing of said chord being North 35 degrees 36 minutes 17 Seconds East; Thence North 52 degrees 54 minutes 47 seconds West 40.00 feet; Thence North 37 degrees 05 minutes 13 seconds East 20.00 feet; Thence South 52 degrees 54 minutes 47 seconds East 40.17 feet; Thence Northeasterly on the arc of a curve concave to the Southeasterly and having a radius of 1150.00 feet, run a chord distance of 270.25 feet, the bearing of said chord being North 44 degrees 49 minutes 52 Seconds East; Thence North 51 degrees 34 minutes 45 seconds East 62.54 feet; Thence Northeasterly on the arc of a curve concave to the Northwesterly and having a radius of 850.00 feet, run a chord distance of 39.46 feet, the bearing of said chord being North 50 degrees 14 minutes 56 Seconds East; Thence North 35 degrees 59 minutes 56 seconds East 62.60 feet; Thence North 51 degrees 21 minutes 48 seconds East 74.29 feet; Thence Northeasterly on the arc of a curve concave to the Northwesterly and having a radius of 850.00 feet, run a chord distance of 168.63 feet, the bearing of said chord being North 34 degrees 04 minutes 16 Seconds East; Thence North 06 degrees 24 minutes 09 seconds West 19.98 feet; Thence North 08 degrees 47 minutes 51 seconds East 78.88 feet; Thence North 08 degrees 47 minutes 02 seconds East 89.21 feet; Thence North

75 degrees 40 minutes 57 seconds East 55.49 feet; Thence Northerly on the arc of a curve concave to the Westerly and having a radius of 850.00 feet, run a chord distance of 139.97 feet, the bearing of said chord being North 09 degrees 11 minutes 07 Seconds East; Thence North 73 degrees 34 minutes 30 seconds West 38.21 feet; Thence North 12 degrees 50 minutes 39 seconds West 64.62 feet; Thence North 48 degrees 57 minutes 48 seconds East 68.87 feet; Thence Northerly on the arc of a curve concave to the Westerly and having a radius of 850.00 feet, run a chord distance of 92.24 feet, the bearing of said chord being North 06 degrees 40 minutes 39 Seconds West; Thence Northerly on the arc of a curve concave to the Easterly and having a radius of 2150.00 feet, run a chord distance of 283.10 feet, the bearing of said chord being North 06 degrees 00 minutes 46 Seconds West; Thence North 16 degrees 36 minutes 00 seconds West 30.52 feet; Thence North 01 degree 45 minutes 07 seconds East 115.59 feet; Thence North 07 degrees 26 minutes 05 seconds West 137.68 feet; Thence North 10 degrees 42 minutes 23 seconds East 111.78 feet; Thence North 12 degrees 51 minutes 45 seconds East 58.28 feet; Thence North 12 degrees 00 minutes 32 seconds East 47.95 feet; Thence North 03 degrees 56 minutes 31 seconds West 116.35 feet; Thence North 02 degrees 58 minutes 19 seconds West 122.28 feet; Thence North 14 degrees 46 minutes 28 seconds East 64.92 feet; Thence North 01 degree 20 minutes 02 seconds East 180.02 feet; Thence North 06 degrees 52 minutes 29 seconds East 174.59 feet; Thence North 38 degrees 57 minutes 27 seconds East 87.59 feet; Thence North 08 degrees 58 minutes 02 seconds East 59.53 feet; Thence North 02 degrees 43 minutes 16 seconds East 120.25 feet; Thence North 21 degrees 34 minutes 50 seconds West 98.03 feet; Thence North 06 degrees 03 minutes 48 seconds West 97.69 feet; Thence North 05 degrees 53 minutes 07 seconds West 98.87 feet; Thence North 04 degrees 50 minutes 34 seconds East 10.86 feet; Thence Northerly on the arc of a curve concave to the Easterly and having a radius of 1650.00 feet, run a chord distance of 101.39 feet, the bearing of said chord being North 05 degrees 45 minutes 34 Seconds West; Thence North 86 degrees 33 minutes 33 seconds West 52.96 feet; Thence South 03 degrees 26 minutes 27 seconds West 19.46 feet; Thence South 01 degree 11 minutes 24 seconds West 39.64 feet; Thence North 89 degrees 28 minutes 24 seconds West 21.11 feet; Thence North 27 degrees 43 minutes 48 seconds West 25.65 feet; Thence North 72 degrees 01 minute 08 seconds West 29.49 feet; Thence South 09 degrees 35 minutes 27 seconds West 13.93 feet; Thence South 13 degrees 48 minutes 22 seconds West 28.27 feet; Thence South 50 degrees 09 minutes 06 seconds West 27.83 feet; Thence South 41 degrees 55 minutes 29 seconds West 17.95 feet; Thence South 60 degrees 17 minutes 49 seconds West 37.90 feet; Thence South 70 degrees 55 minutes 41 seconds West 31.47 feet; Thence North 78 degrees 13 minutes 35 seconds West 54.21 feet; Thence North 53 degrees 36 minutes 41 seconds West 34.08 feet; Thence North 29 degrees 52 minutes 57 seconds West 52.14 feet; Thence North 13 degrees 14 minutes 54 seconds East 54.81 feet; Thence North 52 degrees 02 minutes 08 seconds East 51.99 feet; Thence North 14 degrees 27 minutes 41 seconds East 45.37 feet; Thence North 07 degrees 15 minutes 19 seconds East 44.12 feet; Thence North 57 degrees 13 minutes 55 seconds East 42.67 feet; Thence South 78 degrees 18 minutes 53 seconds East 50.76 feet; Thence South 04 degrees 03 minutes 36 seconds East 17.86 feet; Thence South 79 degrees 44 minutes 22 seconds East 32.95 feet; Thence South 27 degrees 40 minutes 35 seconds East 55.06 feet; Thence South 61 degrees 36 minutes 01 second East 20.73 feet; Thence North 55 degrees 00 minutes 33 seconds East 56.34 feet; Thence South 03 degrees 26 minutes 27 seconds West 63.99 feet; Thence South 86 degrees 33 minutes 33 seconds East 50.48 feet; Thence Northerly on the arc of a curve concave to the Easterly and having a radius of 1687.26 feet, run a chord distance of 123.96

feet, the bearing of said chord being North 01 degree 10 minutes 29 Seconds West; Thence North 13 degrees 07 minutes 40 seconds West 106.34 feet; Thence North 01 degree 16 minutes 06 seconds East 101.24 feet; Thence North 08 degrees 25 minutes 25 seconds East 87.19 feet; Thence North 39 degrees 08 minutes 49 seconds East 11.34 feet; Thence Northwesterly on the arc of a curve concave to the Southwesterly and having a radius of 150.00 feet, run a chord distance of 52.01 feet, the bearing of said chord being North 23 degrees 46 minutes 24 Seconds West; Thence North 42 degrees 49 minutes 46 seconds West 100.72 feet; Thence North 47 degrees 10 minutes 14 seconds East 114.83 feet; Thence North 40 degrees 45 minutes 35 seconds West 190.94 feet to the Southeasterly boundary of EAGLE LANDING AT OAKLEAF PLANTATION PHASE ONE, according to Plat Book 46 pages 71 through 93, of said Public Records; Thence on last said boundary run North 49 degrees 14 minutes 25 seconds East 80.00 feet; Thence South 40 degrees 45 minutes 35 seconds East 150.24 feet; Thence North 49 degrees 14 minutes 25 seconds East 20.19 feet; Thence North 84 degrees 12 minutes 15 seconds East 45.37 feet; Thence North 43 degrees 36 minutes 40 seconds East 30.05 feet; Thence South 89 degrees 13 minutes 01 second East 23.85 feet; Thence North 24 degrees 42 minutes 18 seconds East 25.98 feet; Thence North 31 degrees 52 minutes 44 seconds East 30.70 feet; Thence South 88 degrees 16 minutes 57 seconds East 37.00 feet; Thence North 02 degrees 26 minutes 09 seconds West 19.62 feet; Thence North 36 degrees 52 minutes 31 seconds East 50.02 feet; Thence North 35 degrees 05 minutes 27 seconds West 64.22 feet; Thence North 08 degrees 16 minutes 16 seconds East 22.99 feet; Thence North 32 degrees 21 minutes 46 seconds East 38.98 feet; Thence South 47 degrees 22 minutes 15 seconds East 55.76 feet; Thence North 71 degrees 56 minutes 12 seconds East 33.07 feet; Thence North 79 degrees 46 minutes 48 seconds East 49.11 feet; Thence North 61 degrees 41 minutes 58 seconds East 21.91 feet; Thence South 49 degrees 45 minutes 44 seconds East 26.55 feet; Thence South 12 degrees 11 minutes 57 seconds East 42.66 feet; Thence North 04 degrees 11 minutes 47 seconds West 141.04 feet; Thence North 26 degrees 56 minutes 12 seconds East 76.47 feet; Thence North 87 degrees 26 minutes 55 seconds East 28.99 feet to the Easterly line of said Section 13; Thence on last said line run the following 2 courses: 1) South 00 degrees 12 minutes 04 seconds East 2106.20 feet to the East Quarter-Corner; 2) South 00 degrees 08 minutes 15 seconds East 2654.25 feet to the Point of Beginning, being 62.74 acres, more or less, in area.

Lot Group 1

Lots 21, 28, 35, 46, 57, 59, 74-82, 84-89, 94, 95, 98, 99, 100, 111, 112, 123-129, 154 and 158, Eagle Landing at Oakleaf Plantation, Phase Two, as shown and described on a plat entitled "EAGLE LANDING AT OAKLEAF PLANTATION, PHASE TWO" prepared by Eiland & Associates, Inc., of record in Plat Book 48, commencing at Page 1, Official Records of Clay County, Florida (see also Correction Affidavit in Official Records Book 2576, at Pages 2097-2113).

Lot Group 2

Lots 8, 17, 35, 36, 51-217, 224-237, 242-247, 249, 255, 260, 264, 269, 273, 274, 275, 282, 304, 315, 318, 320, 322-328, 330, 343, 344, 346, 347, 349- 364, 366 and 367, Eagle Landing at Oakleaf Plantation, Phase Three, as shown and described on a plat entitled "EAGLE LANDING AT OAKLEAF PLANTATION, PHASE THREE" prepared by Eiland & Associates, Inc., of record in Plat Book 50, commencing at Page 15, Official Records of Clay County, Florida.

**EXHIBIT "B"**

**HOLDINGS PROPERTY**

*Lot Group 1*

Lots 25, 26, 44, 56, 68, 70, 71, 72, 91, 223 and 224, Eagle Landing at Oakleaf Plantation, Phase Two, as shown and described on a plat entitled "EAGLE LANDING AT OAKLEAF PLANTATION, PHASE TWO" prepared by Eiland & Associates, Inc., of record in Plat Book 48, commencing at Page 1, Official Records of Clay County, Florida (see also Correction Affidavit in Official Records Book 2576, at Pages 2097-2113).

*Lot Group 2*

Lots 42, 43, 44, 45, 46, 47, 48, 49, 50, 218, 219, 220, 221, 222, 223, 238, 239 and 241, Eagle Landing at Oakleaf Plantation, Phase Three, as shown and described on a plat entitled "EAGLE LANDING AT OAKLEAF PLANTATION, PHASE THREE" prepared by Eiland & Associates, Inc., of record in Plat Book 50, commencing at Page 15, Official Records of Clay County, Florida.

**EXHIBIT "C"**

**INVESTMENT PROPERTY**

Lots 302, 306, 311, 313, 317, 332, 334, 338 and 342, EAGLE LANDING AT OAKLEAF PLANTATION PHASE THREE, according to the Plat thereof as recorded in Plat Book 50, Pages 15-36, of the Public Records of Clay County, Florida.



**EXHIBIT "D"**

**BUILDER PROPERTY**

**Builder Resource and Development Co., L.P.**

Lot 26 EAGLE LANDING AT OAKLEAF PLANTATION PHASE ONE, according to the Plat thereof as recorded in Plat Book 46, Pages 71-93, of the Public Records of Clay County, Florida.

Lots 102, 104, 131, 132, 133, 137, 159, 166, 187, 191, 194, 202, 204, 206, 293, 305, 210, 245, 258, 281, and 287 EAGLE LANDING AT OAKLEAF PLANTATION, PHASE TWO according to the Plat thereof as recorded in Plat Book 48, commencing at Page 1, of the Public Records of Clay County, Florida (see also Correction Affidavit in Official Records Book 2576, at Pages 2097-2113).

Lots 15, 25, 26, 28, 33, 34, 40, 254 and 271, EAGLE LANDING AT OAKLEAF PLANTATION PHASE THREE, according to the Plat thereof as recorded in Plat Book 50, Pages 15-36, of the Public Records of Clay County, Florida.

**Cornerstone Homes, LLC**

Lots 105, 106, 110, 117, 147, 160, 189, 190, 197, 198, 203, 208, 264, 265 and 280 EAGLE LANDING AT OAKLEAF PLANTATION, PHASE TWO according to the Plat thereof as recorded in Plat Book 48, commencing at Page 1, of the Public Records of Clay County, Florida (see also Correction Affidavit in Official Records Book 2576, at Pages 2097-2113).

**J. A. Long Design Builders**

Lots 27, 47, 96, 97, 178, 179, 186, 270, 274, 276 and 283 EAGLE LANDING AT OAKLEAF PLANTATION, PHASE TWO according to the Plat thereof as recorded in Plat Book 48, commencing at Page 1, of the Public Records of Clay County, Florida (see also Correction Affidavit in Official Records Book 2576, at Pages 2097-2113).

**Sid Higginbotham Builder, Inc.**

Lot 75 EAGLE LANDING AT OAKLEAF PLANTATION PHASE ONE, according to the Plat thereof as recorded in Plat Book 46, Pages 71-93, of the Public Records of Clay County, Florida.

Lots 10, 19, 34, 37, 61, 252, 259, 271, 290 and 291 EAGLE LANDING AT OAKLEAF PLANTATION, PHASE TWO according to the Plat thereof as recorded in Plat Book 48, commencing at Page 1, of the Public Records of Clay County, Florida (see also Correction Affidavit in Official Records Book 2576, at Pages 2097-2113).

Lots 291, 292, 297 and 298 EAGLE LANDING AT OAKLEAF PLANTATION PHASE THREE, according to the Plat thereof as recorded in Plat Book 50, Pages 15-36, of the Public Records of Clay County, Florida.

*R. Rosewood Homes, Inc.*

Lots 119, 136, 152 and 273 EAGLE LANDING AT OAKLEAF PLANTATION, PHASE TWO according to the Plat thereof as recorded in Plat Book 48, commencing at Page 1, of the Public Records of Clay County, Florida (see also Correction Affidavit in Official Records Book 2576, at Pages 2097-2113).

Lots 253, 256, 261, 276, 279, 299, 300, 308 and 312 EAGLE LANDING AT OAKLEAF PLANTATION PHASE THREE, according to the Plat thereof as recorded in Plat Book 50, Pages 15-36, of the Public Records of Clay County, Florida.

*Standard Pacific of Jacksonville*

Lots 34, 202 and 204 EAGLE LANDING AT OAKLEAF PLANTATION PHASE ONE, according to the Plat thereof as recorded in Plat Book 46, Pages 71-93, of the Public Records of Clay County, Florida.

Lots 138, 140, 141, 145, 146, 148, 149, 151, 156, 161, 165, 167, 168, 169, 247, 293, 295, 303 and 306 EAGLE LANDING AT OAKLEAF PLANTATION, PHASE TWO according to the Plat thereof as recorded in Plat Book 48, commencing at Page 1, of the Public Records of Clay County, Florida (see also Correction Affidavit in Official Records Book 2576, at Pages 2097-2113).

Lots 1, 3, 7, 14, 265, 283, 309, 333, 335, 337, 339 and 341 EAGLE LANDING AT OAKLEAF PLANTATION PHASE THREE, according to the Plat thereof as recorded in Plat Book 50, Pages 15-36, of the Public Records of Clay County, Florida.

*Poimboeuf Homes, Inc.*

Lots 17, 49 and 62 EAGLE LANDING AT OAKLEAF PLANTATION, PHASE TWO according to the Plat thereof as recorded in Plat Book 48, commencing at Page 1, of the Public Records of Clay County, Florida (see also Correction Affidavit in Official Records Book 2576, at Pages 2097-2113).

## RULES AND REGULATIONS OF EAGLE LANDING AT OAKLEAF PLANTATION HOME OWNERS' ASSOCIATION, INC.

The Eagle Landing at Oakleaf Plantation Home Owners' Association, Inc. (the "Association") has adopted the following rules and regulations for the Project pursuant to Article V Section 45 of the Declaration of Covenants, Conditions, Restrictions, Limitations and Easements, hereinafter referred to as the "Rules," which shall be binding upon all Owners and their grantees, lessees, tenants, occupants, successors, heirs, and assigns who currently or in the future may possess an interest in the Property, and which shall supersede any previously adopted rules on the same subject matter.

1. Article IV Section 11 of the Declaration – Permitted Deliveries – Toilet Facilities and Article V Section 11 - Noise Regulation

Normal construction and delivery may take place during week days (other than Recognized Holidays, as defined in the Declaration) beginning no earlier than 6:00 a.m. and ending at 7:00 p.m. Interior work may also be completed on Saturdays beginning no earlier than 9:00 a.m. and ending at 7:00 p.m. No work may be done on Sundays or Recognized Holidays or outside these parameters without prior written consent from the Declarant. This provision may be waived by Declarant in its sole discretion on a case-by-case basis.

From 12:00 midnight until 7:00 a.m. local prevailing time of each day, no noise, including without limitation, talking, singing, playing of musical instruments and/or operation of television, radio, recordings or computers, shall be audible from any Dwelling Unit or portion of the Property related thereto or Parcel, other than the Dwelling Unit or Parcel from which it originates. Special permissions may be given on a case-by-case basis and approved at the sole discretion of the Declarant.

2. Article V Section 14 of the Declaration – General Vehicular Restrictions

No business of ongoing vehicle repair, painting, overhauling, customizing, storing of any kind will be permitted on the premises except in a bona fide emergency.

3. Article V Section 28 - Signs

Any sign displaying For Sale, For Rent, Open House, etc. shall conform to the signage requirements of Declarant. Only one (1) sign will be permitted per Lot, Condominium or Parcel on an ongoing basis such as For Sale, etc., unless authorized otherwise by Declarant in writing.

4. Article V Section 36 - Flags

No flag may be attached to any tree or mailbox. Flags other than those set forth in the Declaration, such as seasonal/ornamental flags, must be approved by Declarant in writing.

5. Article V Section 37 of the Declaration – Exterior Decorations

Any and all exterior decorations including but not limited stained or other types of decorative glass window treatments, lawn ornaments, statues, fountains, etc., exterior and landscape lighting, must be approved by Declarant prior to installation. Seasonal decorations are an individual choice but may not create a nuisance to adjoining or surrounding properties. In an event of conflict, the definition of “nuisance” will be decided by the Declarant in its sole discretion. Seasonal decorations shall not be allowed to remain more than two weeks following any holiday or event.


6. Article V Section 42 of the Declaration - Maintenance


No trash, garbage, rubbish, debris or other unsightly objects shall be placed or allowed to remain anywhere on the property unless stored and screened. No items shall be allowed to be set out for pick-up prior to 7:00 p.m. the evening before any regular collection of trash, recycling or yard waste and any containers must be removed from the curb by 7:00 p.m. on the day of collection.


7. Article XI Section 5 of the Declaration – Owners’ Insurance Requirements


Rules may be adopted by the Board if deemed necessary.


IN WITNESS WHEREOF, the Board of Directors has adopted these Rules this 14 day of February, 2005.

  
\_\_\_\_\_  
ROGER S. ARROWSMITH

  
\_\_\_\_\_  
MARILYN D. AYERS

  
\_\_\_\_\_  
BENJIE BOWMAN

  
\_\_\_\_\_  
BEVERLY DUBIS

  
\_\_\_\_\_  
RONALD E. KOLAR